

BEFORE THE BOARD OF OIL AND GAS CONSERVATION OF THE STATE OF MONTANA

IN THE MATTER OF THE APPLICATION OF KRAKEN OIL & GAS LLC FOR AN ORDER CREATING A PERMANENT SPACING UNIT ("PSU") COMPRISED OF ALL OF SECTIONS 2, 11, 14 AND 23, TOWNSHIP 24 NORTH, RANGE 59 EAST, M.P.M., RICHLAND COUNTY, MONTANA, FOR THE PRODUCTION OF OIL AND ASSOCIATED NATURAL GAS FROM THE BAKKEN/THREE FORKS FORMATION THEREUNDER, AND SUCH OTHER AND FURTHER RELIEF AS THE MBOGC MAY DEEM APPROPRIATE

MBOGC DOCKET NO. 125-2024

APPLICATION

KRAKEN OIL & GAS LLC, 945 Bunker Hill Road, Suite 1200, Houston, Texas 77024:

[A] Presents the following application:

1. Applicant is an interest owner and operator within the above-described tract, and its Marvin 2-11-14-23 #1H well has been successfully completed as a commercial producer of oil and associated natural gas from the Bakken/Three Forks formation thereunder.

2. The Marvin 2-11-14-23 #1H well is completed in a reservoir containing common accumulations of oil and associated natural gas in the Bakken/Three Forks formation. To efficiently and economically develop the reservoir, and to protect the correlative rights of all owners, All of Sections 2, 11, 14 and 23, Township 24 North, Range 59 East, M.P.M., Richland County, Montana, should be designated a PSU for the production of oil and associated natural gas from the Bakken/Three Forks formation. Applicant has also drilled and completed its Marvin 2-11-14-23 #2H, Maryin 2-11-14-23 #3H and Marvin 2-11-14-23 #4H wells in the Bakken/Three Forks formation within the proposed PSU.

[B] Requests:

1. This matter be set for hearing at the October 10, 2024 meeting of the Board, with notice given as required by law and the MOU;

2. After hearing the matter, the Board enter its order delineating All of Sections 2, 11, 14 and 23, Township 24 North, Range 59 East, M.P.M., Richland County, Montana, as a PSU for the production of oil and associated natural gas from the Bakken/Three Forks formation from the Marvin 2-11-14-23 #1H, Marvin 2-11-14-23 #2H, Marvin 2-11-14-23 #3H and Marvin 2-11-14-23 #4H wells.

DATED this 30th day of June, 2024.

KRAKEN OIL & GAS LLC

By _____

John R. Lee, Its Attorney

CROWLEY FLECK PLLP
P.O. Box 2529
Billings, MT 59103-2529
Email: jlee@crowleyfleck.com

RECEIVED

JUL 05 2024

BEFORE THE BOARD OF OIL AND GAS CONSERVATION OF THE STATE OF MONTANA

IN THE MATTER OF THE APPLICATION OF KRAKEN OIL & GAS LLC FOR AN ORDER POOLING ALL INTERESTS IN THE PERMANENT SPACING UNIT ("PSU") COMPRISED OF ALL OF SECTIONS 2, 11, 14 AND 23, TOWNSHIP 24 NORTH, RANGE 59 EAST, M.P.M., RICHLAND COUNTY, MONTANA, FOR THE PRODUCTION OF OIL AND ASSOCIATED NATURAL GAS FROM THE BAKKEN/THREE FORKS FORMATION THEREUNDER, AND SUCH OTHER AND FURTHER RELIEF AS THE MBOGC MAY DEEM APPROPRIATE

MBOGC DOCKET NO. 126-2024

APPLICATION

KRAKEN OIL & GAS LLC, 945 Bunker Hill Road, Suite 1200, Houston, Texas 77024:

[A] Presents the following application:

1. Applicant is an interest owner and operator within the above-described tract, and its Marvin 2-11-14-23 #1H, Marvin 2-11-14-23 #2H, Marvin 2-11-14-23 #3H and Marvin 2-11-14-23 #4H wells have been successfully completed as commercial producers of oil and associated natural gas from the Bakken/Three Forks formation thereunder.

2. It is anticipated that the captioned lands will be designated a permanent spacing unit for purposes of Bakken/Three Forks formation production pursuant to Montana Board of Oil and Gas Conservation Order No. ___-2024.

3. As of the date of this application, Applicant has been unable to establish voluntary pooling of all interests within said spacing unit with respect to the Marvin 2-11-14-23 #1H, Marvin 2-11-14-23 #2H, Marvin 2-11-14-23 #3H and Marvin 2-11-14-23 #4H wells, and it is anticipated that such pooling cannot be consummated prior to the hearing on this application.

4. In the absence of voluntary pooling of all interests within the PSU, the pooling of all interests in the spacing unit for the development and operation thereof should be effectuated by an order of the Board for that purpose.

[B] Requests:

1. This matter be set for hearing at the October 10, 2024 meeting of the Board, with notice given as required by law and the MOU;

2. After hearing the matter, the Board enter its order pooling all interests in the spacing unit comprised of All of Sections 2, 11, 14 and 23, Township 24 North, Range 59 East, M.P.M., Richland County, Montana, for production of oil and associated natural gas from the Bakken/Three Forks formation, and authorizing recovery of non-consent penalties in accordance with Section 82-11-202(2), M.C.A., with respect to the Marvin 2-11-14-23 #1H, Marvin 2-11-14-23 #2H, Marvin 2-11-14-23 #3H and Marvin 2-11-14-23 #4H wells.

DATED this 30th day of June, 2024.

KRAKEN OIL & GAS LLC

By _____

John R. Lee, Its Attorney

CROWLEY FLECK PLLP

P.O. Box 2529

Billings, MT 59103-2529

BEFORE THE BOARD OF OIL AND GAS CONSERVATION OF THE STATE OF MONTANA

IN THE MATTER OF THE APPLICATION OF KRAKEN OIL & GAS LLC FOR AN ORDER CREATING A PERMANENT SPACING UNIT ("PSU") COMPRISED OF ALL OF SECTION 31, TOWNSHIP 26 NORTH, RANGE 58 EAST, M.P.M., AND ALL OF SECTIONS 6 AND 7, TOWNSHIP 25 NORTH, RANGE 58 EAST, M.P.M., RICHLAND COUNTY, MONTANA, FOR THE PRODUCTION OF OIL AND ASSOCIATED NATURAL GAS FROM THE BAKKEN/THREE FORKS FORMATION THEREUNDER, AND SUCH OTHER AND FURTHER RELIEF AS THE MBOGC MAY DEEM APPROPRIATE

MBOGC DOCKET NO. 127-2024

APPLICATION

KRAKEN OIL & GAS LLC, 945 Bunker Hill Road, Suite 1200, Houston, Texas 77024:

[A] Presents the following application:

1. Applicant is an interest owner and operator within the above-described tract, and its Piano Man 7-6-31 #1H well has been successfully completed as a commercial producer of oil and associated natural gas from the Bakken/Three Forks formation thereunder.

2. The Piano Man 7-6-31 #1H well is completed in a reservoir containing common accumulations of oil and associated natural gas in the Bakken/Three Forks formation. To efficiently and economically develop the reservoir, and to protect the correlative rights of all owners, All of Section 31, Township 26 North, Range 58 East, M.P.M., and All of Sections 6 and 7, Township 25 North, Range 58 East, M.P.M., Richland County, Montana, should be designated a PSU for the production of oil and associated natural gas from the Bakken/Three Forks formation. Applicant has also drilled and completed its Piano Man 7-6-31 #2H, Piano Man 7-6-31 #3H and Piano Man 7-6-31 #4H wells in the Bakken/Three Forks formation within the proposed PSU.


[B] Requests:

1. This matter be set for hearing at the October 10, 2024 meeting of the Board, with notice given as required by law and the MOU;

2. After hearing the matter, the Board enter its order delineating All of Section 31, Township 26 North, Range 58 East, M.P.M., and All of Sections 6 and 7, Township 25 North, Range 58 East, M.P.M., Richland County, Montana, as a PSU for the production of oil and associated natural gas from the Bakken/Three Forks formation from the Piano Man 7-6-31 #1H, Piano Man 7-6-31 #2H, Piano Man 7-6-31 #3H and Piano Man 7-6-31 #4H wells.

DATED this 30th day of June, 2024.

KRAKEN OIL & GAS LLC

By 
John R. Lee, Its Attorney

CROWLEY FLECK PLLP
P.O. Box 2529
Billings, MT 59103-2529
Email: jlee@crowleyfleck.com

RECEIVED

JUL 05 2024

BEFORE THE BOARD OF OIL AND GAS CONSERVATION OF THE STATE OF MONTANA

IN THE MATTER OF THE APPLICATION OF KRAKEN OIL & GAS LLC FOR AN ORDER POOLING ALL INTERESTS IN THE PERMANENT SPACING UNIT ("PSU") COMPRISED OF ALL OF SECTION 31, TOWNSHIP 26 NORTH, RANGE 58 EAST, M.P.M., AND ALL OF SECTIONS 6 AND 7, TOWNSHIP 25 NORTH, RANGE 58 EAST, M.P.M., RICHLAND COUNTY, MONTANA, FOR THE PRODUCTION OF OIL AND ASSOCIATED NATURAL GAS FROM THE BAKKEN/THREE FORKS FORMATION THEREUNDER, AND SUCH OTHER AND FURTHER RELIEF AS THE MBOGC MAY DEEM APPROPRIATE

MBOGC DOCKET NO. 128-2024

APPLICATION

KRAKEN OIL & GAS LLC, 945 Bunker Hill Road, Suite 1200, Houston, Texas 77024:

[A] Presents the following application:

1. Applicant is an interest owner and operator within the above-described tract, and its Piano Man 7-6-31 #1H, Piano Man 7-6-31 #2H, Piano Man 7-6-31 #3H and Piano Man 7-6-31 #4H wells have been successfully completed as commercial producers of oil and associated natural gas from the Bakken/Three Forks formation thereunder.
2. It is anticipated that the captioned lands will be designated a permanent spacing unit for purposes of Bakken/Three Forks formation production pursuant to MBOGC Order No. -2024.
3. As of the date of this application, Applicant has been unable to establish voluntary pooling of all interests within said spacing unit with respect to the Piano Man 7-6-31 #1H, Piano Man 7-6-31 #2H, Piano Man 7-6-31 #3H and Piano Man 7-6-31 #4H wells, and it is anticipated that such pooling cannot be consummated prior to the hearing on this application.
4. In the absence of voluntary pooling of all interests within the PSU, the pooling of all interests in the spacing unit for the development and operation thereof should be effectuated by an order of the Board for that purpose.

[B] Requests:

1. This matter be set for hearing at the October 10, 2024 meeting of the Board, with notice given as required by law and the MOU;
2. After hearing the matter, the Board enter its order pooling all interests in the spacing unit comprised of All of Section 31, Township 26 North, Range 58 East, M.P.M., and All of Sections 6 and 7, Township 25 North, Range 58 East, M.P.M., Richland County, Montana, for production of oil and associated natural gas from the Bakken/Three Forks formation, and authorizing recovery of non-consent penalties in accordance with Section 82-11-202(2), M.C.A., with respect to the Piano Man 7-6-31 #1H, Piano Man 7-6-31 #2H, Piano Man 7-6-31 #3H and Piano Man 7-6-31 #4H wells.

DATED this 30th day of June, 2024.

KRAKEN OIL & GAS LLC

By _____

John R. Lee, Its Attorney

CROWLEY FLECK PLLP

P.O. Box 2529

Billings, MT 59103-2529

BEFORE THE BOARD OF OIL AND GAS CONSERVATION OF THE STATE OF MONTANA

IN THE MATTER OF THE APPLICATION OF KRAKEN OIL & GAS LLC FOR AN ORDER CREATING A PERMANENT SPACING UNIT ("PSU") COMPRISED OF ALL OF SECTIONS 25 AND 36, TOWNSHIP 28 NORTH, RANGE 58 EAST, M.P.M., ROOSEVELT COUNTY, MONTANA, FOR THE PRODUCTION OF OIL AND ASSOCIATED NATURAL GAS FROM THE BAKKEN/THREE FORKS FORMATION THEREUNDER, AND SUCH OTHER AND FURTHER RELIEF AS THE MBOGC MAY DEEM APPROPRIATE

MBOGC DOCKET NO. 129-2024

APPLICATION

KRAKEN OIL & GAS LLC, 945 Bunker Hill Road, Suite 1200, Houston, Texas 77024:

[A] Presents the following application:

1. Applicant is an interest owner and operator within the above-described tract, and its Virginia 25-36 #1H well has been successfully completed as a commercial producer of oil and associated natural gas from the Bakken/Three Forks formation thereunder.

2. The Virginia 25-36 #1H well is completed in a reservoir containing common accumulations of oil and associated natural gas in the Bakken/Three Forks formation. To efficiently and economically develop the reservoir, and to protect the correlative rights of all owners, All of Sections 25 and 36, Township 28 North, Range 58 East, M.P.M., Roosevelt County, Montana, should be designated a PSU for the production of oil and associated natural gas from the Bakken/Three Forks formation. Applicant has also drilled and completed its Virginia 25-36 #2H, Virginia 25-36 #3H and Virginia 25-36 #4H wells in the Bakken/Three Forks formation within the proposed PSU.

[B] Requests:

1. This matter be set for hearing at the October 10, 2024 meeting of the Board, with notice given as required by law and the MOU;

2. After hearing the matter, the Board enter its order delineating All of Sections 25 and 36, Township 28 North, Range 58 East, M.P.M., Roosevelt County, Montana, as a PSU for the production of oil and associated natural gas from the Bakken/Three Forks formation from the Virginia 25-36 #1H, Virginia 25-36 #2H, Virginia 25-36 #3H and Virginia 25-36 #4H wells.

DATED this 30th day of June, 2024.

KRAKEN OIL & GAS LLC

By 

John R. Lee, Its Attorney

CROWLEY FLECK PLLP
P.O. Box 2529
Billings, MT 59103-2529
Email: jlee@crowleyfleck.com

RECEIVED

JUL 05 2024

MONTANA BOARD OF OIL &
GAS CONSERVATION - BILLINGS

BEFORE THE BOARD OF OIL AND GAS CONSERVATION OF THE STATE OF MONTANA

IN THE MATTER OF THE APPLICATION OF KRAKEN OIL & GAS LLC FOR AN ORDER POOLING ALL INTERESTS IN THE PERMANENT SPACING UNIT ("PSU") COMPRISED OF ALL OF SECTIONS 25 AND 36, TOWNSHIP 28 NORTH, RANGE 58 EAST, M.P.M., ROOSEVELT COUNTY, MONTANA, FOR THE PRODUCTION OF OIL AND ASSOCIATED NATURAL GAS FROM THE BAKKEN/THREE FORKS FORMATION THEREUNDER, AND SUCH OTHER AND FURTHER RELIEF AS THE MBOGC MAY DEEM APPROPRIATE

MBOGC DOCKET NO. 130-2024

APPLICATION

KRAKEN OIL & GAS LLC, 945 Bunker Hill Road, Suite 1200, Houston, Texas 77024:

[A] Presents the following application:

1. Applicant is an interest owner and operator within the above-described tract, and its Virginia 25-36 #1H, Virginia 25-36 #2H, Virginia 25-36 #3H and Virginia 25-36 #4H wells have been successfully completed as commercial producers of oil and associated natural gas from the Bakken/Three Forks formation thereunder.

2. It is anticipated that the captioned lands will be designated a permanent spacing unit for purposes of Bakken/Three Forks formation production pursuant to MBOGC Order No. __-2024.

3. As of the date of this application, Applicant has been unable to establish voluntary pooling of all interests within said spacing unit with respect to the Virginia 25-36 #1H, Virginia 25-36 #2H, Virginia 25-36 #3H and Virginia 25-36 #4H wells, and it is anticipated that such pooling cannot be consummated prior to the hearing on this application.


4. In the absence of voluntary pooling of all interests within the PSU, the pooling of all interests in the spacing unit for the development and operation thereof should be effectuated by an order of the Board for that purpose.

[B] Requests:

1. This matter be set for hearing at the October 10, 2024 meeting of the Board, with notice given as required by law and the MOU;

2. After hearing the matter, the Board enter its order pooling all interests in the spacing unit comprised of All of Sections 25 and 36, Township 28 North, Range 58 East, M.P.M., Roosevelt County, Montana, for production of oil and associated natural gas from the Bakken/Three Forks formation, and authorizing recovery of non-consent penalties in accordance with Section 82-11-202(2), M.C.A., with respect to the Virginia 25-36 #1H, Virginia 25-36 #2H, Virginia 25-36 #3H and Virginia 25-36 #4H wells.

DATED this 30th day of June, 2024.


KRAKEN OIL & GAS LLC

By

John R. Lee, Its Attorney

CROWLEY FLECK PLLP

P.O. Box 2529

Billings, MT 59103-2529

BEFORE THE BOARD OF OIL AND GAS CONSERVATION OF THE STATE OF MONTANA

IN THE MATTER OF THE APPLICATION OF KRAKEN OIL & GAS LLC FOR AN ORDER CREATING A PERMANENT SPACING UNIT ("PSU") COMPRISED OF ALL OF SECTIONS 25 AND 36, TOWNSHIP 28 NORTH, RANGE 58 EAST, AND ALL OF SECTIONS 30 AND 31, TOWNSHIP 28 NORTH, RANGE 59 EAST, M.P.M., ROOSEVELT COUNTY, MONTANA, FOR THE PRODUCTION OF OIL AND ASSOCIATED NATURAL GAS FROM THE BAKKEN/THREE FORKS FORMATION THEREUNDER, AND SUCH OTHER AND FURTHER RELIEF AS THE MBOGC MAY DEEM APPROPRIATE

MBOGC DOCKET NO. 131-2024

APPLICATION

KRAKEN OIL & GAS LLC, 945 Bunker Hill Road, Suite 1200, Houston, Texas 77024:

[A] Presents the following application:

1. Applicant is an interest owner and operator within the above-described tract, and its Virginia 25-36 #11H well has been successfully completed as a commercial producer of oil and associated natural gas from the Bakken/Three Forks formation thereunder.

2. The Virginia 25-36 #11H well is completed in a reservoir containing common accumulations of oil and associated natural gas in the Bakken/Three Forks formation. To efficiently and economically develop the reservoir, and to protect the correlative rights of all owners, All of Sections 25 and 36, Township 28 North, Range 58 East, and All of Sections 30 and 31, Township 28 North, Range 59 East, M.P.M., Roosevelt County, Montana, should be designated a PSU for the production of oil and associated natural gas from the Bakken/Three Forks formation from the Virginia 25-36 #11H well.

[B] Requests:

1. This matter be set for hearing at the October 10, 2024 meeting of the Board, with notice given as required by law and the MOU;

2. After hearing the matter, the Board enter its order delineating All of Sections 25 and 36, Township 28 North, Range 58 East, and All of Sections 30 and 31, Township 28 North, Range 59 East, M.P.M., Roosevelt County, Montana, as a PSU for the production of oil and associated natural gas from the Bakken/Three Forks formation from the Virginia 25-36 #11H well.

DATED this 30th day of June, 2024.

KRAKEN OIL & GAS LLC

By 

John R. Lee, Its Attorney

CROWLEY FLECK PLLP
P.O. Box 2529
Billings, MT 59103-2529
Email: jlee@crowleyfleck.com

RECEIVED

JUL 05 2024

BEFORE THE BOARD OF OIL AND GAS CONSERVATION OF THE STATE OF MONTANA

IN THE MATTER OF THE APPLICATION OF KRAKEN OIL & GAS LLC FOR AN ORDER POOLING ALL INTERESTS IN THE PERMANENT SPACING UNIT ("PSU") COMPRISED OF ALL OF SECTIONS 25 AND 36, TOWNSHIP 28 NORTH, RANGE 58 EAST, AND ALL OF SECTIONS 30 AND 31, TOWNSHIP 28 NORTH, RANGE 59 EAST, M.P.M., ROOSEVELT COUNTY, MONTANA, FOR THE PRODUCTION OF OIL AND ASSOCIATED NATURAL GAS FROM THE BAKKEN/THREE FORKS FORMATION THEREUNDER, AND SUCH OTHER AND FURTHER RELIEF AS THE MBOGC MAY DEEM APPROPRIATE

MBOGC DOCKET NO. 132-2024

APPLICATION

KRAKEN OIL & GAS LLC, 945 Bunker Hill Road, Suite 1200, Houston, Texas 77024:

[A] Presents the following application:

1. Applicant is an interest owner and operator within the above-described tract, and its Virginia 25-36 #11H well has been successfully completed as a commercial producer of oil and associated natural gas from the Bakken/Three Forks formation thereunder.
2. It is anticipated that the captioned lands will be designated a permanent spacing unit for purposes of Bakken/Three Forks formation production pursuant to MBOGC Order No. __-2024.
3. As of the date of this application, Applicant has been unable to establish voluntary pooling of all interests within said spacing unit with respect to the Virginia 25-36 #11H well, and it is anticipated that such pooling cannot be consummated prior to the hearing on this application.
4. In the absence of voluntary pooling of all interests within the PSU, the pooling of all interests in the spacing unit for the development and operation thereof should be effectuated by an order of the Board for that purpose.

[B] Requests:

1. This matter be set for hearing at the October 10, 2024 meeting of the Board, with notice given as required by law and the MOU;
2. After hearing the matter, the Board enter its order pooling all interests in the spacing unit comprised of All of Sections 25 and 36, Township 28 North, Range 58 East, and All of Sections 30 and 31, Township 28 North, Range 59 East, M.P.M., Roosevelt County, Montana, for production of oil and associated natural gas from the Bakken/Three Forks formation, and authorizing recovery of non-consent penalties in accordance with Section 82-11-202(2), M.C.A., with respect to the Virginia 25-36 #11H well.

DATED this 30th day of June, 2024.

~~KRAKEN OIL & GAS LLC~~

By _____

John R. Lee, Its Attorney

CROWLEY FLECK PLLP

P.O. Box 2529

Billings, MT 59103-2529

BEFORE THE BOARD OF OIL AND GAS CONSERVATION OF THE STATE OF MONTANA

IN THE MATTER OF THE APPLICATION OF KRAKEN OIL & GAS LLC FOR AN ORDER CREATING A TEMPORARY SPACING UNIT ("TSU") COMPRISED OF ALL OF SECTIONS 8, 17 AND 20, TOWNSHIP 27 NORTH, RANGE 57 EAST, M.P.M., ROOSEVELT AND RICHLAND COUNTIES, MONTANA, AND AUTHORIZING THE DRILLING OF A HORIZONTAL BAKKEN/THREE FORKS FORMATION WELL THEREON AT ANY LOCATION NOT CLOSER THAN 200' (HEEL/TOE SETBACK)/500' (LATERAL SETBACK) TO THE BOUNDARIES OF SAID TSU, VACATING MBOGC ORDER NO. 42-2017, AND SUCH OTHER AND FURTHER RELIEF AS THE MBOGC MAY DEEM APPROPRIATE

MBOGC DOCKET NO. 133-2024

APPLICATION

KRAKEN OIL & GAS LLC, 945 Bunker Hill Road, Suite 1200, Houston, Texas 77024:

[A] Presents the following application:

1. Applicant is an interest owner within all or portions of Sections 8, 17 and 20, Township 27 North, Range 57 East, M.P.M., Roosevelt and Richland Counties, Montana. Said Section 8 is presently subject only to the areawide state spacing order for Bakken/Three Forks production. Said Sections 17 and 20 are presently subject to MBOGC Order No. 42-2017.

2. To more efficiently and economically recover Bakken/Three Forks formation reserves underlying the captioned lands, Applicant proposes to drill a horizontal Bakken/Three Forks formation well at a location within, but not closer than 200' (heel/toe setback)/500' (lateral setback) to the exterior boundaries of, a TSU comprised of All of Sections 8, 17 and 20, Township 27 North, Range 57 East, M.P.M. In order to grant the requested relief, it will be necessary to vacate MBOGC Order No. 42-2017.

3. Applicant will, within 90 days of successful completion of the proposed horizontal operation, file an application for Board consideration of permanent spacing and other matters relating to production from said well.

4. Applicant notes that federal minerals are located within certain tracts affected by this application, namely the NW/4SW/4 of Section 8, the S/2NW/4, SW/4NE/4, NW/4SE/4, NE/4SW/4 and SW/4SW/4 of Section 17, and the NE/4NE/4 of Section 20, Township 27 North, Range 57 East, M.P.M.


[B] Requests:

1. This matter be set for hearing, with notice given as required by law and the MOU;

2. After hearing the matter, the Board enter its order (i) creating a TSU comprised of All of Sections 8, 17 and 20, Township 27 North, Range 57 East, M.P.M., Roosevelt and Richland Counties, Montana, and authorizing the drilling of a horizontal Bakken/Three Forks formation well at any location within such TSU but not closer than 200' (heel/toe setback)/500' (lateral setback) to the exterior boundaries thereof, providing that operations for the drilling of such well must be commenced within one year from the date of such order; and (ii) vacating MBOGC Order No. 42-2017.

DATED this 25th day of August, 2024.

KRAKEN OIL & GAS LLC



By _____

John R. Lee, Its Attorney

CROWLEY FLECK PLLP

P.O. Box 2529

Billings, MT 59103-2529

Email: jlee@crowleyfleck.com

BEFORE THE BOARD OF OIL AND GAS CONSERVATION OF THE STATE OF MONTANA

IN THE MATTER OF THE APPLICATION OF KRAKEN OIL & GAS LLC FOR AN ORDER AUTHORIZING THE DRILLING OF UP TO THREE ADDITIONAL HORIZONTAL BAKKEN/THREE FORKS FORMATION WELLS IN THE TEMPORARY SPACING UNIT ("TSU") COMPRISED OF ALL OF SECTIONS 8, 17 AND 20, TOWNSHIP 27 NORTH, RANGE 57 EAST, M.P.M., ROOSEVELT AND RICHLAND COUNTIES, MONTANA, AT ANY LOCATIONS NOT CLOSER THAN 200' (HEEL/TOE SETBACK)/500' (LATERAL SETBACK) TO THE BOUNDARIES THEREOF, AND SUCH OTHER AND FURTHER RELIEF AS THE MBOGC MAY DEEM APPROPRIATE

MBOGC DOCKET NO. 134-2024

APPLICATION

KRAKEN OIL & GAS LLC, 945 Bunker Hill Road, Suite 1200, Houston, Texas 77024:

[A] Presents the following application:

1. Applicant is an interest owner and operator within all or portions of Sections 8, 17 and 20, Township 27 North, Range 57 East, M.P.M., Roosevelt and Richland Counties, Montana. It is anticipated that said lands will comprise a temporary spacing unit ("TSU") for purposes of Bakken/Three Forks formation production pursuant to Montana Board of Oil and Gas Conservation Order No. __-2024.
2. Applicant requests authority to drill up to three additional horizontal Bakken/Three Forks formation wells within said TSU, at any locations not closer than 200' (heel/toe setback)/500' (lateral setback) to the exterior boundaries thereof, if in its judgment as operator of the TSU such operations appear reasonable and prudent.
3. Applicant notes that federal minerals are located within certain tracts affected by this application, namely the NW/4SW/4 of Section 8, the S/2NW/4, SW/4NE/4, NW/4SE/4, NE/4SW/4 and SW/4SW/4 of Section 17, and the NE/4NE/4 of Section 20, Township 27 North, Range 57 East, M.P.M.

[B] Requests:

1. This matter be set for hearing, with notice given as required by law and the MOU;
2. After hearing the matter, the Board enter its order authorizing the Applicant to drill up to three additional horizontal Bakken/Three Forks formation wells at any locations within, but not closer than 200' (heel/toe setback)/500' (lateral setback) to the exterior boundaries of, the TSU comprised of Sections 8, 17 and 20, Township 27 North, Range 57 East, M.P.M., Roosevelt and Richland Counties, Montana.

DATED this 25th day of August, 2024.

KRAKEN OIL & GAS LLC

By 

John R. Lee, Its Attorney

CROWLEY FLECK PLLP

P.O. Box 2529

Billings, MT 59103-2529

Email: jlee@crowleyfleck.com

BEFORE THE BOARD OF OIL AND GAS CONSERVATION OF THE STATE OF MONTANA

IN THE MATTER OF THE APPLICATION OF KRAKEN OIL & GAS LLC FOR AN ORDER CREATING AN OVERLAPPING TEMPORARY SPACING UNIT ("OTSU") COMPRISED OF ALL OF SECTIONS 29 AND 32, TOWNSHIP 28 NORTH, RANGE 57 EAST, M.P.M., AND ALL OF SECTION 5, TOWNSHIP 27 NORTH, RANGE 57 EAST, M.P.M., ROOSEVELT COUNTY, MONTANA, AND AUTHORIZING THE DRILLING OF A HORIZONTAL BAKKEN/THREE FORKS FORMATION WELL THEREON AT ANY LOCATION NOT CLOSER THAN 200' (HEEL/TOE SETBACK)/500' (LATERAL SETBACK) TO THE BOUNDARIES OF SAID OTSU, CLARIFYING MBOGC ORDER NO. 43-2012, AND SUCH OTHER AND FURTHER RELIEF AS THE MBOGC MAY DEEM APPROPRIATE

MBOGC DOCKET NO. 135-2024

APPLICATION

KRAKEN OIL & GAS LLC, 945 Bunker Hill Road, Suite 1200, Houston, Texas 77024:

[A] Presents the following application:

1. Applicant is an interest owner within all or portions of Sections 29 and 32, Township 28 North, Range 57 East, M.P.M., and Section 5, Township 27 North, Range 57 East, M.P.M., Roosevelt County, Montana. Said Sections 29 and 32 are presently subject to MBOGC Order Nos. 41-2012 and 43-2012, while said Section 5 is presently subject only to the areawide state spacing order for Bakken/Three Forks production. Kraken Oil & Gas LLC operates the Hawkins 29-32 #1-H well in the PSU comprised of All of Sections 29 and 32, Township 28 North, Range 57 East, M.P.M.

2. To more efficiently and economically recover Bakken/Three Forks formation reserves underlying the captioned lands, Applicant proposes to drill a horizontal Bakken/Three Forks formation well at a location within, but not closer than 200' (heel/toe setback)/500' (lateral setback) to the exterior boundaries of, an OTSU comprised of All of Sections 29 and 32, Township 28 North, Range 57 East, M.P.M., and Section 5, Township 27 North, Range 57 East, M.P.M. To preserve the correlative rights of all interest owners in said Sections 29 and 32, MBOGC Order No. 43-2012 should be amended to clarify that said order is limited to oil and associated natural gas produced from the Bakken/Three Forks formation from the Hawkins 29-32 #1-H well.

3. Applicant will, within 90 days of successful completion of the proposed horizontal operation, file an application for Board consideration of permanent spacing and other matters relating to production from said well.

4. Applicant notes that there do not appear to be any federal minerals affected by this application.

[B] Requests:


1. This matter be set for hearing, with notice given as required by law and the MOU;

2. After hearing the matter, the Board enter its order (i) creating an OTSU comprised of All of Sections 29 and 32, Township 28 North, Range 57 East, M.P.M., and Section 5, Township 27 North, Range 57 East, M.P.M., Roosevelt County, Montana, and authorizing the drilling of a horizontal Bakken/Three Forks formation well at any location within such OTSU but not closer than 200' (heel/toe setback)/500' (lateral setback) to the exterior boundaries thereof, providing that operations for the drilling of such well must be commenced within one year from the date of such order and further providing that the OTSU shall be limited to production from the

proposed horizontal well; and (ii) amending MBOGC Order No. 43-2012 to clarify that said order is limited to oil and associated natural gas produced from the Bakken/Three Forks formation from the Hawkins 29-32 #1-H well.

DATED this 25th day of August, 2024.

KRAKEN OIL & GAS LLC

A handwritten signature in blue ink, consisting of several overlapping loops and a horizontal line, positioned above the printed name.

By

John R. Lee, Its Attorney

CROWLEY FLECK PLLP
P.O. Box 2529
Billings, MT 59103-2529
Email: jlee@crowleyfleck.com

BEFORE THE BOARD OF OIL AND GAS CONSERVATION OF THE STATE OF MONTANA

IN THE MATTER OF THE APPLICATION OF KRAKEN OIL & GAS LLC FOR AN ORDER AUTHORIZING THE DRILLING OF UP TO TWO ADDITIONAL HORIZONTAL BAKKEN/THREE FORKS FORMATION WELLS IN THE OVERLAPPING TEMPORARY SPACING UNIT ("OTSU") COMPRISED OF ALL OF SECTIONS 29 AND 32, TOWNSHIP 28 NORTH, RANGE 57 EAST, M.P.M., AND ALL OF SECTION 5, TOWNSHIP 27 NORTH, RANGE 57 EAST, M.P.M., ROOSEVELT COUNTY, MONTANA, AT ANY LOCATIONS NOT CLOSER THAN 200' (HEEL/TOE SETBACK)/500' (LATERAL SETBACK) TO THE BOUNDARIES THEREOF, AND SUCH OTHER AND FURTHER RELIEF AS THE MBOGC MAY DEEM APPROPRIATE

MBOGC DOCKET NO. 136-2024

APPLICATION

KRAKEN OIL & GAS LLC, 945 Bunker Hill Road, Suite 1200, Houston, Texas 77024:

[A] Presents the following application:

1. Applicant is an interest owner and operator within all or portions of Sections 29 and 32, Township 28 North, Range 57 East, M.P.M., and Section 5, Township 27 North, Range 57 East, M.P.M., Roosevelt County, Montana. It is anticipated that said lands will comprise an overlapping temporary spacing unit ("OTSU") for purposes of Bakken/Three Forks formation production pursuant to Montana Board of Oil and Gas Conservation Order No. ___-2024.
2. Applicant requests authority to drill up to two additional horizontal Bakken/Three Forks formation wells within said OTSU, at any locations not closer than 200' (heel/toe setback)/500' (lateral setback) to the exterior boundaries thereof, if in its judgment as operator of the OTSU such operations appear reasonable and prudent.
3. Applicant notes that there do not appear to be any federal minerals affected by this application.

[B] Requests:

1. This matter be set for hearing, with notice given as required by law and the MOU;
2. After hearing the matter, the Board enter its order authorizing the Applicant to drill up to two additional horizontal Bakken/Three Forks formation wells at any locations within, but not closer than 200' (heel/toe setback)/500' (lateral setback) to the exterior boundaries of, the OTSU comprised of Sections 29 and 32, Township 28 North, Range 57 East, M.P.M., and Section 5, Township 27 North, Range 57 East, M.P.M., Roosevelt County, Montana, and providing that the OTSU shall be limited to production from the proposed horizontal wells.

DATED this 25th day of August, 2024.

KRAKEN OIL & GAS LLC

By _____

John R. Lee, Its Attorney

CROWLEY FLECK PLLP

P.O. Box 2529

Billings, MT 59103-2529

Email: jlee@crowleyfleck.com

BEFORE THE BOARD OF OIL AND GAS CONSERVATION OF THE STATE OF MONTANA

IN THE MATTER OF THE APPLICATION OF KRAKEN OIL & GAS LLC FOR AN ORDER CREATING A TEMPORARY SPACING UNIT ("TSU") COMPRISED OF ALL OF SECTIONS 28 AND 33, TOWNSHIP 24 NORTH, RANGE 59 EAST, M.P.M., AND ALL OF SECTION 4, TOWNSHIP 23 NORTH, RANGE 59 EAST, M.P.M., RICHLAND COUNTY, MONTANA, AND AUTHORIZING THE DRILLING OF A HORIZONTAL BAKKEN/THREE FORKS FORMATION WELL THEREON AT ANY LOCATION NOT CLOSER THAN 200' (HEEL/TOE SETBACK)/500' (LATERAL SETBACK) TO THE BOUNDARIES OF SAID TSU, AND SUCH OTHER AND FURTHER RELIEF AS THE MBOGC MAY DEEM APPROPRIATE

MBOGC DOCKET NO. 137-2024

APPLICATION

KRAKEN OIL & GAS LLC, 945 Bunker Hill Road, Suite 1200, Houston, Texas 77024:

[A] Presents the following application:


1. Applicant is an interest owner within all or portions of Sections 28 and 33, Township 24 North, Range 59 East, M.P.M., and Section 4, Township 23 North, Range 59 East, M.P.M., Richland County, Montana. Said Sections 4, 28 and 33 are presently subject only to the areawide state spacing order for Bakken/Three Forks production.
2. To more efficiently and economically recover Bakken/Three Forks formation reserves underlying the captioned lands, Applicant proposes to drill a horizontal Bakken/Three Forks formation well at a location within, but not closer than 200' (heel/toe setback)/500' (lateral setback) to the exterior boundaries of, a TSU comprised of All of Sections 28 and 33, Township 24 North, Range 59 East, M.P.M., and Section 4, Township 23 North, Range 59 East, M.P.M.
3. Applicant will, within 90 days of successful completion of the proposed horizontal operation, file an application for Board consideration of permanent spacing and other matters relating to production from said well.
4. Applicant notes that there do not appear to be any federal minerals affected by this application.

[B] Requests:

1. This matter be set for hearing, with notice given as required by law and the MOU;
2. After hearing the matter, the Board enter its order creating a TSU comprised of All of Sections 28 and 33, Township 24 North, Range 59 East, M.P.M., and Section 4, Township 23 North, Range 59 East, M.P.M., Richland County, Montana, and authorizing the drilling of a horizontal Bakken/Three Forks formation well at any location within such TSU but not closer than 200' (heel/toe setback)/500' (lateral setback) to the exterior boundaries thereof, providing that operations for the drilling of such well must be commenced within one year from the date of such order.

DATED this 25th day of August, 2024.

KRAKEN OIL & GAS LLC

A handwritten signature in blue ink, consisting of several overlapping loops and lines, positioned above a horizontal line.

By _____

John R. Lee, Its Attorney

CROWLEY FLECK PLLP

P.O. Box 2529

Billings, MT 59103-2529

Email: jlee@crowleyfleck.com

BEFORE THE BOARD OF OIL AND GAS CONSERVATION OF THE STATE OF MONTANA

IN THE MATTER OF THE APPLICATION OF KRAKEN OIL & GAS LLC FOR AN ORDER AUTHORIZING THE DRILLING OF UP TO THREE ADDITIONAL HORIZONTAL BAKKEN/THREE FORKS FORMATION WELLS IN THE TEMPORARY SPACING UNIT ("TSU") COMPRISED OF ALL OF SECTIONS 28 AND 33, TOWNSHIP 24 NORTH, RANGE 59 EAST, M.P.M., AND ALL OF SECTION 4, TOWNSHIP 23 NORTH, RANGE 59 EAST, M.P.M., RICHLAND COUNTY, MONTANA, AT ANY LOCATIONS NOT CLOSER THAN 200' (HEEL/TOE SETBACK)/500' (LATERAL SETBACK) TO THE BOUNDARIES THEREOF, AND SUCH OTHER AND FURTHER RELIEF AS THE MBOGC MAY DEEM APPROPRIATE

MBOGC DOCKET NO. 138-2024

APPLICATION

KRAKEN OIL & GAS LLC, 945 Bunker Hill Road, Suite 1200, Houston, Texas 77024:

[A] Presents the following application:

1. Applicant is an interest owner and operator within all or portions of Sections 28 and 33, Township 24 North, Range 59 East, M.P.M., and Section 4, Township 23 North, Range 59 East, M.P.M., Richland County, Montana. It is anticipated that said lands will comprise a temporary spacing unit ("TSU") for purposes of Bakken/Three Forks formation production pursuant to Montana Board of Oil and Gas Conservation Order No. __-2024.
2. Applicant requests authority to drill up to three additional horizontal Bakken/Three Forks formation wells within said TSU, at any locations not closer than 200' (heel/toe setback)/500' (lateral setback) to the exterior boundaries thereof, if in its judgment as operator of the TSU such operations appear reasonable and prudent.
3. Applicant notes that there do not appear to be any federal minerals affected by this application.

[B] Requests:

1. This matter be set for hearing, with notice given as required by law and the MOU;
2. After hearing the matter, the Board enter its order authorizing the Applicant to drill up to three additional horizontal Bakken/Three Forks formation wells at any locations within, but not closer than 200' (heel/toe setback)/500' (lateral setback) to the exterior boundaries of, the TSU comprised of Sections 28 and 33, Township 24 North, Range 59 East, M.P.M., and Section 4, Township 23 North, Range 59 East, M.P.M., Richland County, Montana.

DATED this 25th day of August, 2024.

KRAKEN OIL & GAS LLC

By 

John R. Lee, Its Attorney

CROWLEY FLECK PLLP

P.O. Box 2529

Billings, MT 59103-2529

Email: jlee@crowleyfleck.com

BEFORE THE BOARD OF OIL AND GAS CONSERVATION OF THE STATE OF MONTANA

IN THE MATTER OF THE APPLICATION OF KRAKEN OIL & GAS LLC FOR AN ORDER CREATING A TEMPORARY SPACING UNIT ("TSU") COMPRISED OF ALL OF SECTIONS 26 AND 35, TOWNSHIP 24 NORTH, RANGE 59 EAST, M.P.M., AND ALL OF SECTION 2, TOWNSHIP 23 NORTH, RANGE 59 EAST, M.P.M., RICHLAND COUNTY, MONTANA, AND AUTHORIZING THE DRILLING OF A HORIZONTAL BAKKEN/THREE FORKS FORMATION WELL THEREON AT ANY LOCATION NOT CLOSER THAN 200' (HEEL/TOE SETBACK)/500' (LATERAL SETBACK) TO THE BOUNDARIES OF SAID TSU, AND SUCH OTHER AND FURTHER RELIEF AS THE MBOGC MAY DEEM APPROPRIATE

MBOGC DOCKET NO. 139-2024

APPLICATION

KRAKEN OIL & GAS LLC, 945 Bunker Hill Road, Suite 1200, Houston, Texas 77024:

[A] Presents the following application:


1. Applicant is an interest owner within all or portions of Sections 26 and 35, Township 24 North, Range 59 East, M.P.M., and Section 2, Township 23 North, Range 59 East, M.P.M., Richland County, Montana. Said Sections 2, 26 and 35 are presently subject only to the areawide state spacing order for Bakken/Three Forks production.
2. To more efficiently and economically recover Bakken/Three Forks formation reserves underlying the captioned lands, Applicant proposes to drill a horizontal Bakken/Three Forks formation well at a location within, but not closer than 200' (heel/toe setback)/500' (lateral setback) to the exterior boundaries of, a TSU comprised of All of Sections 26 and 35, Township 24 North, Range 59 East, M.P.M., and Section 2, Township 23 North, Range 59 East, M.P.M.
3. Applicant will, within 90 days of successful completion of the proposed horizontal operation, file an application for Board consideration of permanent spacing and other matters relating to production from said well.
4. Applicant notes that federal minerals are located within certain tracts affected by this application, namely the SW/4NW/4 of Section 35, Township 24 North, Range 59 East, M.P.M., and the NW/4 and N/2SW/4 of Section 2, Township 23 North, Range 59 East, M.P.M.

[B] Requests:

1. This matter be set for hearing, with notice given as required by law and the MOU;
2. After hearing the matter, the Board enter its order creating a TSU comprised of All of Sections 26 and 35, Township 24 North, Range 59 East, M.P.M., and Section 2, Township 23 North, Range 59 East, M.P.M., Richland County, Montana, and authorizing the drilling of a horizontal Bakken/Three Forks formation well at any location within such TSU but not closer than 200' (heel/toe setback)/500' (lateral setback) to the exterior boundaries thereof, providing that operations for the drilling of such well must be commenced within one year from the date of such order.

DATED this 25th day of August, 2024.

KRAKEN OIL & GAS LLC

A handwritten signature in blue ink, appearing to be 'John R. Lee', is written over a horizontal line.

By _____

John R. Lee, Its Attorney

CROWLEY FLECK PLLP

P.O. Box 2529

Billings, MT 59103-2529

Email: jlee@crowleyfleck.com

BEFORE THE BOARD OF OIL AND GAS CONSERVATION OF THE STATE OF MONTANA

IN THE MATTER OF THE APPLICATION OF KRAKEN OIL & GAS LLC FOR AN ORDER AUTHORIZING THE DRILLING OF UP TO THREE ADDITIONAL HORIZONTAL BAKKEN/THREE FORKS FORMATION WELLS IN THE TEMPORARY SPACING UNIT ("TSU") COMPRISED OF ALL OF SECTIONS 26 AND 35, TOWNSHIP 24 NORTH, RANGE 59 EAST, M.P.M., AND ALL OF SECTION 2, TOWNSHIP 23 NORTH, RANGE 59 EAST, M.P.M., RICHLAND COUNTY, MONTANA, AT ANY LOCATIONS NOT CLOSER THAN 200' (HEEL/TOE SETBACK)/500' (LATERAL SETBACK) TO THE BOUNDARIES THEREOF, AND SUCH OTHER AND FURTHER RELIEF AS THE MBOGC MAY DEEM APPROPRIATE

MBOGC DOCKET NO. 140-2024

APPLICATION

KRAKEN OIL & GAS LLC, 945 Bunker Hill Road, Suite 1200, Houston, Texas 77024;

[A] Presents the following application:

1. Applicant is an interest owner and operator within all or portions of Sections 26 and 35, Township 24 North, Range 59 East, M.P.M., and Section 2, Township 23 North, Range 59 East, M.P.M., Richland County, Montana. It is anticipated that said lands will comprise a temporary spacing unit ("TSU") for purposes of Bakken/Three Forks formation production pursuant to Montana Board of Oil and Gas Conservation Order No. ___ - 2024.
2. Applicant requests authority to drill up to three additional horizontal Bakken/Three Forks formation wells within said TSU, at any locations not closer than 200' (heel/toe setback)/500' (lateral setback) to the exterior boundaries thereof, if in its judgment as operator of the TSU such operations appear reasonable and prudent.
3. Applicant notes that federal minerals are located within certain tracts affected by this application, namely the SW/4NW/4 of Section 35, Township 24 North, Range 59 East, M.P.M., and the NW/4 and N/2SW/4 of Section 2, Township 23 North, Range 59 East, M.P.M.

[B] Requests:

1. This matter be set for hearing, with notice given as required by law and the MOU;
2. After hearing the matter, the Board enter its order authorizing the Applicant to drill up to three additional horizontal Bakken/Three Forks formation wells at any locations within, but not closer than 200' (heel/toe setback)/500' (lateral setback) to the exterior boundaries of, the TSU comprised of Sections 26 and 35, Township 24 North, Range 59 East, M.P.M., and Section 2, Township 23 North, Range 59 East, M.P.M., Richland County, Montana.

DATED this 25th day of August, 2024.

~~KRAKEN OIL & GAS LLC~~

By 
John R. Lee, Its Attorney

CROWLEY FLECK PLLP
P.O. Box 2529
Billings, MT 59103-2529
Email: jlee@crowleyfleck.com

BEFORE THE BOARD OF OIL AND GAS CONSERVATION OF THE STATE OF MONTANA

IN THE MATTER OF THE APPLICATION OF KRAKEN OIL & GAS LLC FOR AN ORDER CREATING A TEMPORARY SPACING UNIT ("TSU") COMPRISED OF ALL OF SECTIONS 30 AND 31, TOWNSHIP 24 NORTH, RANGE 59 EAST, M.P.M., AND ALL OF SECTION 6, TOWNSHIP 23 NORTH, RANGE 59 EAST, M.P.M., RICHLAND COUNTY, MONTANA, AND AUTHORIZING THE DRILLING OF A HORIZONTAL BAKKEN/THREE FORKS FORMATION WELL THEREON AT ANY LOCATION NOT CLOSER THAN 200' (HEEL/TOE SETBACK)/500' (LATERAL SETBACK) TO THE BOUNDARIES OF SAID TSU, VACATING MBOGC ORDER NO. 148-2011, AND SUCH OTHER AND FURTHER RELIEF AS THE MBOGC MAY DEEM APPROPRIATE

MBOGC DOCKET NO. 141-2024

APPLICATION

KRAKEN OIL & GAS LLC, 945 Bunker Hill Road, Suite 1200, Houston, Texas 77024:

[A] Presents the following application:

1. Applicant is an interest owner within all or portions of Sections 30 and 31, Township 24 North, Range 59 East, M.P.M., and Section 6, Township 23 North, Range 59 East, M.P.M., Richland County, Montana. Said Sections 30 and 31 are presently subject only to the areawide state spacing order for Bakken/Three Forks production. Said Section 6 is presently subject to MBOGC Order No. 148-2011.
2. To more efficiently and economically recover Bakken/Three Forks formation reserves underlying the captioned lands, Applicant proposes to drill a horizontal Bakken/Three Forks formation well at a location within, but not closer than 200' (heel/toe setback)/500' (lateral setback) to the exterior boundaries of, a TSU comprised of All of Sections 30 and 31, Township 24 North, Range 59 East, M.P.M., and Section 6, Township 23 North, Range 59 East, M.P.M. In order to grant the requested relief, it will be necessary to vacate MBOGC Order No. 148-2011.
3. Applicant will, within 90 days of successful completion of the proposed horizontal operation, file an application for Board consideration of permanent spacing and other matters relating to production from said well.
4. Applicant notes that federal minerals are located within certain tracts affected by this application, namely the SE/4NE/4 of Section 31, Township 24 North, Range 59 East, M.P.M., and the N/2NW/4 of Section 6, Township 23 North, Range 59 East, M.P.M.

[B] Requests:

1. This matter be set for hearing, with notice given as required by law and the MOU;
2. After hearing the matter, the Board enter its order (i) creating a TSU comprised of All of Sections 30 and 31, Township 24 North, Range 59 East, M.P.M., and Section 6, Township 23 North, Range 59 East, M.P.M., Richland County, Montana, and authorizing the drilling of a horizontal Bakken/Three Forks formation well at any location within such TSU but not closer than 200' (heel/toe setback)/500' (lateral setback) to the exterior boundaries thereof, providing that operations for the drilling of such well must be commenced within one year from the date of such order; and (ii) vacating MBOGC Order No. 148-2011.

DATED this 25th day of August, 2024.

KRAKEN OIL & GAS LLC



By _____

John R. Lee, Its Attorney

CROWLEY FLECK PLLP

P.O. Box 2529

Billings, MT 59103-2529

Email: jlee@crowleyfleck.com

BEFORE THE BOARD OF OIL AND GAS CONSERVATION OF THE STATE OF MONTANA

IN THE MATTER OF THE APPLICATION OF KRAKEN OIL & GAS LLC FOR AN ORDER AUTHORIZING THE DRILLING OF UP TO THREE ADDITIONAL HORIZONTAL BAKKEN/THREE FORKS FORMATION WELLS IN THE TEMPORARY SPACING UNIT ("TSU") COMPRISED OF ALL OF SECTIONS 30 AND 31, TOWNSHIP 24 NORTH, RANGE 59 EAST, M.P.M., AND ALL OF SECTION 6, TOWNSHIP 23 NORTH, RANGE 59 EAST, M.P.M., RICHLAND COUNTY, MONTANA, AT ANY LOCATIONS NOT CLOSER THAN 200' (HEEL/TOE SETBACK)/500' (LATERAL SETBACK) TO THE BOUNDARIES THEREOF, AND SUCH OTHER AND FURTHER RELIEF AS THE MBOGC MAY DEEM APPROPRIATE

MBOGC DOCKET NO. 142-2024

APPLICATION

KRAKEN OIL & GAS LLC, 945 Bunker Hill Road, Suite 1200, Houston, Texas 77024:

[A] Presents the following application:

1. Applicant is an interest owner and operator within all or portions of Sections 30 and 31, Township 24 North, Range 59 East, M.P.M., and Section 6, Township 23 North, Range 59 East, M.P.M., Richland County, Montana. It is anticipated that said lands will comprise a temporary spacing unit ("TSU") for purposes of Bakken/Three Forks formation production pursuant to Montana Board of Oil and Gas Conservation Order No. ___-2024.

2. Applicant requests authority to drill up to three additional horizontal Bakken/Three Forks formation wells within said TSU, at any locations not closer than 200' (heel/toe setback)/500' (lateral setback) to the exterior boundaries thereof, if in its judgment as operator of the TSU such operations appear reasonable and prudent.

3. Applicant notes that federal minerals are located within certain tracts affected by this application, namely the SE/4NE/4 of Section 31, Township 24 North, Range 59 East, M.P.M., and the N/2NW/4 of Section 6, Township 23 North, Range 59 East, M.P.M.

[B] Requests:

1. This matter be set for hearing, with notice given as required by law and the MOU;

2. After hearing the matter, the Board enter its order authorizing the Applicant to drill up to three additional horizontal Bakken/Three Forks formation wells at any locations within, but not closer than 200' (heel/toe setback)/500' (lateral setback) to the exterior boundaries of, the TSU comprised of Sections 30 and 31, Township 24 North, Range 59 East, M.P.M., and Section 6, Township 23 North, Range 59 East, M.P.M., Richland County, Montana.

DATED this 25th day of August, 2024.

KRAKEN OIL & GAS LLC

By _____

John R. Lee, Its Attorney

CROWLEY FLECK PLLP

P.O. Box 2529

Billings, MT 59103-2529

Email: jlee@crowleyfleck.com

BEFORE THE BOARD OF OIL AND GAS CONSERVATION OF THE STATE OF MONTANA

IN THE MATTER OF THE APPLICATION OF KRAKEN OIL & GAS LLC FOR AN ORDER CREATING A TEMPORARY SPACING UNIT ("TSU") COMPRISED OF ALL OF SECTIONS 29 AND 32, TOWNSHIP 24 NORTH, RANGE 59 EAST, M.P.M., AND ALL OF SECTION 5, TOWNSHIP 23 NORTH, RANGE 59 EAST, M.P.M., RICHLAND COUNTY, MONTANA, AND AUTHORIZING THE DRILLING OF A HORIZONTAL BAKKEN/THREE FORKS FORMATION WELL THEREON AT ANY LOCATION NOT CLOSER THAN 200' (HEEL/TOE SETBACK)/500' (LATERAL SETBACK) TO THE BOUNDARIES OF SAID TSU, VACATING MBOGC ORDER NO. 320-2011, AND SUCH OTHER AND FURTHER RELIEF AS THE MBOGC MAY DEEM APPROPRIATE

MBOGC DOCKET NO. 143-2024

APPLICATION

KRAKEN OIL & GAS LLC, 945 Bunker Hill Road, Suite 1200, Houston, Texas 77024:

[A] Presents the following application:

1. Applicant is an interest owner within all or portions of Sections 29 and 32, Township 24 North, Range 59 East, M.P.M., and Section 5, Township 23 North, Range 59 East, M.P.M., Richland County, Montana. Said Sections 29 and 32 are presently subject only to the areawide state spacing order for Bakken/Three Forks production. Said Section 5 is presently subject to MBOGC Order No. 320-2011.

2. To more efficiently and economically recover Bakken/Three Forks formation reserves underlying the captioned lands, Applicant proposes to drill a horizontal Bakken/Three Forks formation well at a location within, but not closer than 200' (heel/toe setback)/500' (lateral setback) to the exterior boundaries of, a TSU comprised of All of Sections 29 and 32, Township 24 North, Range 59 East, M.P.M., and Section 5, Township 23 North, Range 59 East, M.P.M. In order to grant the requested relief, it will be necessary to vacate MBOGC Order No. 320-2011.

3. Applicant will, within 90 days of successful completion of the proposed horizontal operation, file an application for Board consideration of permanent spacing and other matters relating to production from said well.

4. Applicant notes that there do not appear to be any federal minerals affected by this application.

[B] Requests:

1. This matter be set for hearing, with notice given as required by law and the MOU;

2. After hearing the matter, the Board enter its order (i) creating a TSU comprised of All of Sections 29 and 32, Township 24 North, Range 59 East, M.P.M., and Section 5, Township 23 North, Range 59 East, M.P.M., Richland County, Montana, and authorizing the drilling of a horizontal Bakken/Three Forks formation well at any location within such TSU but not closer than 200' (heel/toe setback)/500' (lateral setback) to the exterior boundaries thereof, providing that operations for the drilling of such well must be commenced within one year from the date of such order; and (ii) vacating MBOGC Order No. 320-2011.

DATED this 25th day of August, 2024.

KRAKEN OIL & GAS LLC



By _____

John R. Lee, Its Attorney

CROWLEY FLECK PLLP

P.O. Box 2529

Billings, MT 59103-2529

Email: jlee@crowleyfleck.com

BEFORE THE BOARD OF OIL AND GAS CONSERVATION OF THE STATE OF MONTANA

IN THE MATTER OF THE APPLICATION OF KRAKEN OIL & GAS LLC FOR AN ORDER AUTHORIZING THE DRILLING OF UP TO THREE ADDITIONAL HORIZONTAL BAKKEN/THREE FORKS FORMATION WELLS IN THE TEMPORARY SPACING UNIT ("TSU") COMPRISED OF ALL OF SECTIONS 29 AND 32, TOWNSHIP 24 NORTH, RANGE 59 EAST, M.P.M., AND ALL OF SECTION 5, TOWNSHIP 23 NORTH, RANGE 59 EAST, M.P.M., RICHLAND COUNTY, MONTANA, AT ANY LOCATIONS NOT CLOSER THAN 200' (HEEL/TOE SETBACK)/500' (LATERAL SETBACK) TO THE BOUNDARIES THEREOF, AND SUCH OTHER AND FURTHER RELIEF AS THE MBOGC MAY DEEM APPROPRIATE

MBOGC DOCKET NO. 144-2024

APPLICATION

KRAKEN OIL & GAS LLC, 945 Bunker Hill Road, Suite 1200, Houston, Texas 77024:

[A] Presents the following application:

1. Applicant is an interest owner and operator within all or portions of Sections 29 and 32, Township 24 North, Range 59 East, M.P.M., and Section 5, Township 23 North, Range 59 East, M.P.M., Richland County, Montana. It is anticipated that said lands will comprise a temporary spacing unit ("TSU") for purposes of Bakken/Three Forks formation production pursuant to Montana Board of Oil and Gas Conservation Order No. __-2024.
2. Applicant requests authority to drill up to three additional horizontal Bakken/Three Forks formation wells within said TSU, at any locations not closer than 200' (heel/toe setback)/500' (lateral setback) to the exterior boundaries thereof, if in its judgment as operator of the TSU such operations appear reasonable and prudent.
3. Applicant notes that there do not appear to be any federal minerals affected by this application.

[B] Requests:

1. This matter be set for hearing, with notice given as required by law and the MOU;
2. After hearing the matter, the Board enter its order authorizing the Applicant to drill up to three additional horizontal Bakken/Three Forks formation wells at any locations within, but not closer than 200' (heel/toe setback)/500' (lateral setback) to the exterior boundaries of, the TSU comprised of Sections 29 and 32, Township 24 North, Range 59 East, M.P.M., and Section 5, Township 23 North, Range 59 East, M.P.M., Richland County, Montana.

DATED this 25th day of August, 2024.

KRAKEN OIL & GAS LLC

By

John R. Lee, Its Attorney

CROWLEY FLECK PLLP

P.O. Box 2529

Billings, MT 59103-2529

Email: jlee@crowleyfleck.com

BEFORE THE BOARD OF OIL AND GAS CONSERVATION OF THE STATE OF MONTANA

IN THE MATTER OF THE APPLICATION OF KRAKEN OIL & GAS LLC FOR AN ORDER CREATING A TEMPORARY SPACING UNIT ("TSU") COMPRISED OF ALL OF SECTIONS 31 AND 32, TOWNSHIP 24 NORTH, RANGE 60 EAST, M.P.M., AND ALL OF SECTIONS 5, 6, 7 AND 8, TOWNSHIP 23 NORTH, RANGE 60 EAST, M.P.M., RICHLAND COUNTY, MONTANA, AND AUTHORIZING THE DRILLING OF A HORIZONTAL BAKKEN/THREE FORKS FORMATION WELL THEREON AT ANY LOCATION NOT CLOSER THAN 200' (HEEL/TOE SETBACK)/500' (LATERAL SETBACK) TO THE BOUNDARIES OF SAID TSU, VACATING MBOGC ORDER NOS. 463-2013, 164-2014 AND 20-2011, AND SUCH OTHER AND FURTHER RELIEF AS THE MBOGC MAY DEEM APPROPRIATE

MBOGC DOCKET NO. 145-2024

APPLICATION

KRAKEN OIL & GAS LLC, 945 Bunker Hill Road, Suite 1200, Houston, Texas 77024:

[A] Presents the following application:

1. Applicant is an interest owner within all or portions of Sections 31 and 32, Township 24 North, Range 60 East, M.P.M., and Sections 5, 6, 7 and 8, Township 23 North, Range 60 East, M.P.M., Richland County, Montana. Said Sections 31 and 32 are presently subject to MBOGC Order Nos. 463-2013 and 164-2014. Said Sections 6 and 7 are presently subject to MBOGC Order No. 20-2011. Said Sections 5 and 8 are presently subject only to the areawide state spacing order for Bakken/Three Forks production.

2. To more efficiently and economically recover Bakken/Three Forks formation reserves underlying the captioned lands, Applicant proposes to drill a horizontal Bakken/Three Forks formation well at a location within, but not closer than 200' (heel/toe setback)/500' (lateral setback) to the exterior boundaries of, a TSU comprised of All of Sections 31 and 32, Township 24 North, Range 60 East, M.P.M., and Sections 5, 6, 7 and 8, Township 23 North, Range 60 East, M.P.M. In order to grant the requested relief, it will be necessary to vacate MBOGC Order Nos. 463-2013, 164-2014 and 20-2011.

3. Applicant will, within 90 days of successful completion of the proposed horizontal operation, file an application for Board consideration of permanent spacing and other matters relating to production from said well.

4. Applicant notes that federal minerals are located within certain tracts affected by this application, namely the N/2NE/4, SE/4NW/4 and W/2SW/4 of Section 31, Township 24 North, Range 60 East, M.P.M., and the W/2SW/4 of Section 8, Township 23 North, Range 60 East, M.P.M.

[B] Requests:

1. This matter be set for hearing, with notice given as required by law and the MOU;

2. After hearing the matter, the Board enter its order (i) creating a TSU comprised of Sections 31 and 32, Township 24 North, Range 60 East, M.P.M., and Sections 5, 6, 7 and 8, Township 23 North, Range 60 East, M.P.M., Richland County, Montana, and authorizing the drilling of a horizontal Bakken/Three Forks formation well at any location within such TSU but not closer than 200' (heel/toe setback)/500' (lateral setback) to the exterior boundaries thereof, providing that operations for the drilling of such well must be commenced within one year from the date of such order; and (ii) vacating MBOGC Order Nos. 463-2013, 164-2014 and 20-2011.

DATED this 25th day of August, 2024.

KRAKEN OIL & GAS LLC



By _____

John R. Lee, Its Attorney

CROWLEY FLECK PLLP

P.O. Box 2529

Billings, MT 59103-2529

Email: jlee@crowleyfleck.com

BEFORE THE BOARD OF OIL AND GAS CONSERVATION OF THE STATE OF MONTANA

IN THE MATTER OF THE APPLICATION OF KRAKEN OIL & GAS LLC FOR AN ORDER AUTHORIZING THE DRILLING OF UP TO FIVE ADDITIONAL HORIZONTAL BAKKEN/THREE FORKS FORMATION WELLS IN THE TEMPORARY SPACING UNIT ("TSU") COMPRISED OF ALL OF SECTIONS 31 AND 32, TOWNSHIP 24 NORTH, RANGE 60 EAST, M.P.M., AND ALL OF SECTIONS 5, 6, 7 AND 8, TOWNSHIP 23 NORTH, RANGE 60 EAST, M.P.M., RICHLAND COUNTY, MONTANA, AT ANY LOCATIONS NOT CLOSER THAN 200' (HEEL/TOE SETBACK)/500' (LATERAL SETBACK) TO THE BOUNDARIES THEREOF, AND SUCH OTHER AND FURTHER RELIEF AS THE MBOGC MAY DEEM APPROPRIATE

MBOGC DOCKET NO. 146-2024

APPLICATION

KRAKEN OIL & GAS LLC, 945 Bunker Hill Road, Suite 1200, Houston, Texas 77024:

[A] Presents the following application:

1. Applicant is an interest owner and operator within all or portions of Sections 31 and 32, Township 24 North, Range 60 East, M.P.M., and Sections 5, 6, 7 and 8, Township 23 North, Range 60 East, M.P.M., Richland County, Montana. It is anticipated that said lands will comprise a temporary spacing unit ("TSU") for purposes of Bakken/Three Forks formation production pursuant to Montana Board of Oil and Gas Conservation Order No. __ - 2024.

2. Applicant requests authority to drill up to five additional horizontal Bakken/Three Forks formation wells within said TSU, at any locations not closer than 200' (heel/toe setback)/500' (lateral setback) to the exterior boundaries thereof, if in its judgment as operator of the TSU such operations appear reasonable and prudent.

3. Applicant notes that federal minerals are located within certain tracts affected by this application, namely the N/2NE/4, SE/4NW/4 and W/2SW/4 of Section 31, Township 24 North, Range 60 East, M.P.M., and the W/2SW/4 of Section 8, Township 23 North, Range 60 East, M.P.M.

[B] Requests:

1. This matter be set for hearing, with notice given as required by law and the MOU;

2. After hearing the matter, the Board enter its order authorizing the Applicant to drill up to five additional horizontal Bakken/Three Forks formation wells at any locations within, but not closer than 200' (heel/toe setback)/500' (lateral setback) to the exterior boundaries of, the TSU comprised of Sections 31 and 32, Township 24 North, Range 60 East, M.P.M., and Sections 5, 6, 7 and 8, Township 23 North, Range 60 East, M.P.M., Richland County, Montana.

DATED this 25th day of August, 2024.

KRAKEN OIL & GAS LLC

By _____

John R. Lee, Its Attorney

CROWLEY FLECK PLLP

P.O. Box 2529

Billings, MT 59103-2529

Email: jlee@crowleyfleck.com

BEFORE THE BOARD OF OIL AND GAS CONSERVATION OF THE STATE OF MONTANA

IN THE MATTER OF THE APPLICATION OF KRAKEN OIL & GAS LLC FOR AN ORDER CREATING A TEMPORARY SPACING UNIT ("TSU") COMPRISED OF ALL OF SECTION 34, TOWNSHIP 24 NORTH, RANGE 59 EAST, M.P.M., AND ALL OF SECTIONS 3 AND 10, TOWNSHIP 23 NORTH, RANGE 59 EAST, M.P.M., RICHLAND COUNTY, MONTANA, AND AUTHORIZING THE DRILLING OF A HORIZONTAL BAKKEN/THREE FORKS FORMATION WELL THEREON AT ANY LOCATION NOT CLOSER THAN 200' (HEEL/TOE SETBACK)/500' (LATERAL SETBACK) TO THE BOUNDARIES OF SAID TSU, VACATING MBOGC ORDER NO. 187-2010, AND SUCH OTHER AND FURTHER RELIEF AS THE MBOGC MAY DEEM APPROPRIATE

MBOGC DOCKET NO. 147-2024

APPLICATION

KRAKEN OIL & GAS LLC, 945 Bunker Hill Road, Suite 1200, Houston, Texas 77024:

[A] Presents the following application:

1. Applicant is an interest owner within all or portions of Section 34, Township 24 North, Range 59 East, M.P.M., and Sections 3 and 10, Township 23 North, Range 59 East, M.P.M., Richland County, Montana. Said Sections 3 and 34 are presently subject only to the areawide state spacing order for Bakken/Three Forks production. Said Section 10 is presently subject to MBOGC Order No. 187-2010.

2. To more efficiently and economically recover Bakken/Three Forks formation reserves underlying the captioned lands, Applicant proposes to drill a horizontal Bakken/Three Forks formation well at a location within, but not closer than 200' (heel/toe setback)/500' (lateral setback) to the exterior boundaries of, a TSU comprised of All of Section 34, Township 24 North, Range 59 East, M.P.M., and Sections 3 and 10, Township 23 North, Range 59 East, M.P.M. In order to grant the requested relief, it will be necessary to vacate MBOGC Order No. 187-2010.

3. Applicant will, within 90 days of successful completion of the proposed horizontal operation, file an application for Board consideration of permanent spacing and other matters relating to production from said well.

4. Applicant notes that federal minerals are located within certain tracts affected by this application, namely the E/2NW/4, NE/4SW/4, and SE/4 of Section 34, Township 24 North, Range 59 East, M.P.M., the N/2NE/4 of Section 3, and the NW/4SW/4 of Section 10, Township 23 North, Range 59 East, M.P.M.


[B] Requests:

1. This matter be set for hearing, with notice given as required by law and the MOU;

2. After hearing the matter, the Board enter its order (i) creating a TSU comprised of Section 34, Township 24 North, Range 59 East, M.P.M., and Sections 3 and 10, Township 23 North, Range 59 East, M.P.M., Richland County, Montana, and authorizing the drilling of a horizontal Bakken/Three Forks formation well at any location within such TSU but not closer than 200' (heel/toe setback)/500' (lateral setback) to the exterior boundaries thereof, providing that operations for the drilling of such well must be commenced within one year from the date of such order; and (ii) vacating MBOGC Order No. 187-2010.

DATED this 25th day of August, 2024.

KRAKEN OIL & GAS LLC



By _____

John R. Lee, Its Attorney

CROWLEY FLECK PLLP

P.O. Box 2529

Billings, MT 59103-2529

Email: jlee@crowleyfleck.com

BEFORE THE BOARD OF OIL AND GAS CONSERVATION OF THE STATE OF MONTANA

IN THE MATTER OF THE APPLICATION OF KRAKEN OIL & GAS LLC FOR AN ORDER AUTHORIZING THE DRILLING OF UP TO THREE ADDITIONAL HORIZONTAL BAKKEN/THREE FORKS FORMATION WELLS IN THE TEMPORARY SPACING UNIT ("TSU") COMPRISED OF ALL OF SECTION 34, TOWNSHIP 24 NORTH, RANGE 59 EAST, M.P.M., AND ALL OF SECTIONS 3 AND 10, TOWNSHIP 23 NORTH, RANGE 59 EAST, M.P.M., RICHLAND COUNTY, MONTANA, AT ANY LOCATIONS NOT CLOSER THAN 200' (HEEL/TOE SETBACK)/500' (LATERAL SETBACK) TO THE BOUNDARIES THEREOF, AND SUCH OTHER AND FURTHER RELIEF AS THE MBOGC MAY DEEM APPROPRIATE

MBOGC DOCKET NO. 149-2024

APPLICATION

KRAKEN OIL & GAS LLC, 945 Bunker Hill Road, Suite 1200, Houston, Texas 77024:

[A] Presents the following application:

1. Applicant is an interest owner and operator within all or portions of Section 34, Township 24 North, Range 59 East, M.P.M., and Sections 3 and 10, Township 23 North, Range 59 East, M.P.M., Richland County, Montana. It is anticipated that said lands will comprise a temporary spacing unit ("TSU") for purposes of Bakken/Three Forks formation production pursuant to Montana Board of Oil and Gas Conservation Order No. __-2024.

2. Applicant requests authority to drill up to three additional horizontal Bakken/Three Forks formation wells within said TSU, at any locations not closer than 200' (heel/toe setback)/500' (lateral setback) to the exterior boundaries thereof, if in its judgment as operator of the TSU such operations appear reasonable and prudent.

3. Applicant notes that federal minerals are located within certain tracts affected by this application, namely the E/2NW/4, NE/4SW/4, and SE/4 of Section 34, Township 24 North, Range 59 East, M.P.M., the N/2NE/4 of Section 3, and the NW/4SW/4 of Section 10, Township 23 North, Range 59 East, M.P.M.

[B] Requests:

1. This matter be set for hearing, with notice given as required by law and the MOU;

2. After hearing the matter, the Board enter its order authorizing the Applicant to drill up to three additional horizontal Bakken/Three Forks formation wells at any locations within, but not closer than 200' (heel/toe setback)/500' (lateral setback) to the exterior boundaries of, the TSU comprised of Section 34, Township 24 North, Range 59 East, M.P.M., and Sections 3 and 10, Township 23 North, Range 59 East, M.P.M., Richland County, Montana.

DATED this 25th day of August, 2024.


KRAKEN OIL & GAS LLC

By _____
John R. Lee, Its Attorney
CROWLEY FLECK PLLP
P.O. Box 2529
Billings, MT 59103-2529
Email: jlee@crowleyfleck.com

BEFORE THE BOARD OF OIL AND GAS CONSERVATION OF THE STATE OF MONTANA

IN THE MATTER OF THE APPLICATION OF KRAKEN OIL & GAS LLC FOR AN ORDER CREATING A TEMPORARY SPACING UNIT ("TSU") COMPRISED OF ALL OF SECTION 36, TOWNSHIP 24 NORTH, RANGE 59 EAST, M.P.M., AND ALL OF SECTIONS 1 AND 12, TOWNSHIP 23 NORTH, RANGE 59 EAST, M.P.M., RICHLAND COUNTY, MONTANA, AND AUTHORIZING THE DRILLING OF A HORIZONTAL BAKKEN/THREE FORKS FORMATION WELL THEREON AT ANY LOCATION NOT CLOSER THAN 200' (HEEL/TOE SETBACK)/500' (LATERAL SETBACK) TO THE BOUNDARIES OF SAID TSU, AND SUCH OTHER AND FURTHER RELIEF AS THE MBOGC MAY DEEM APPROPRIATE

MBOGC DOCKET NO. 149-2024

APPLICATION

KRAKEN OIL & GAS LLC, 945 Bunker Hill Road, Suite 1200, Houston, Texas 77024:

[A] Presents the following application:


1. Applicant is an interest owner within all or portions of Section 36, Township 24 North, Range 59 East, M.P.M., and Sections 1 and 12, Township 23 North, Range 59 East, M.P.M., Richland County, Montana. Said Sections 1, 12 and 36 are presently subject only to the areawide state spacing order for Bakken/Three Forks production.
2. To more efficiently and economically recover Bakken/Three Forks formation reserves underlying the captioned lands, Applicant proposes to drill a horizontal Bakken/Three Forks formation well at a location within, but not closer than 200' (heel/toe setback)/500' (lateral setback) to the exterior boundaries of, a TSU comprised of All of Section 36, Township 24 North, Range 59 East, M.P.M., and Sections 1 and 12, Township 23 North, Range 59 East, M.P.M.
3. Applicant will, within 90 days of successful completion of the proposed horizontal operation, file an application for Board consideration of permanent spacing and other matters relating to production from said well.
3. Applicant notes that there do not appear to be any federal minerals affected by this application.

[B] Requests:

1. This matter be set for hearing, with notice given as required by law and the MOU;
2. After hearing the matter, the Board enter its order creating a TSU comprised of All of Section 36, Township 24 North, Range 59 East, M.P.M., and Sections 1 and 12, Township 23 North, Range 59 East, M.P.M., Richland County, Montana, and authorizing the drilling of a horizontal Bakken/Three Forks formation well at any location within such TSU but not closer than 200' (heel/toe setback)/500' (lateral setback) to the exterior boundaries thereof, providing that operations for the drilling of such well must be commenced within one year from the date of such order.

DATED this 25th day of August, 2024.

KRAKEN OIL & GAS LLC



By _____

John R. Lee, Its Attorney

CROWLEY FLECK PLLP

P.O. Box 2529

Billings, MT 59103-2529

Email: jlee@crowleyfleck.com

BEFORE THE BOARD OF OIL AND GAS CONSERVATION OF THE STATE OF MONTANA

IN THE MATTER OF THE APPLICATION OF KRAKEN OIL & GAS LLC FOR AN ORDER AUTHORIZING THE DRILLING OF UP TO THREE ADDITIONAL HORIZONTAL BAKKEN/THREE FORKS FORMATION WELLS IN THE TEMPORARY SPACING UNIT ("TSU") COMPRISED OF ALL OF SECTION 36, TOWNSHIP 24 NORTH, RANGE 59 EAST, M.P.M., AND ALL OF SECTIONS 1 AND 12, TOWNSHIP 23 NORTH, RANGE 59 EAST, M.P.M., RICHLAND COUNTY, MONTANA, AT ANY LOCATIONS NOT CLOSER THAN 200' (HEEL/TOE SETBACK)/500' (LATERAL SETBACK) TO THE BOUNDARIES THEREOF, AND SUCH OTHER AND FURTHER RELIEF AS THE MBOGC MAY DEEM APPROPRIATE

MBOGC DOCKET NO. 150-2024

APPLICATION

KRAKEN OIL & GAS LLC, 945 Bunker Hill Road, Suite 1200, Houston, Texas 77024:

[A] Presents the following application:

1. Applicant is an interest owner and operator within all or portions of Section 36, Township 24 North, Range 59 East, M.P.M., and Sections 1 and 12, Township 23 North, Range 59 East, M.P.M., Richland County, Montana. It is anticipated that said lands will comprise a temporary spacing unit ("TSU") for purposes of Bakken/Three Forks formation production pursuant to Montana Board of Oil and Gas Conservation Order No. ___-2024.
2. Applicant requests authority to drill up to three additional horizontal Bakken/Three Forks formation wells within said TSU, at any locations not closer than 200' (heel/toe setback)/500' (lateral setback) to the exterior boundaries thereof, if in its judgment as operator of the TSU such operations appear reasonable and prudent.
3. Applicant notes that there do not appear to be any federal minerals affected by this application.

[B] Requests:

1. This matter be set for hearing, with notice given as required by law and the MOU;
2. After hearing the matter, the Board enter its order authorizing the Applicant to drill up to three additional horizontal Bakken/Three Forks formation wells at any locations within, but not closer than 200' (heel/toe setback)/500' (lateral setback) to the exterior boundaries of, the TSU comprised of Section 36, Township 24 North, Range 59 East, M.P.M., and Sections 1 and 12, Township 23 North, Range 59 East, M.P.M., Richland County, Montana.

DATED this 25th day of August, 2024.

KRAKEN OIL & GAS LLC

By _____

John R. Lee, Its Attorney

CROWLEY FLECK PLLP

P.O. Box 2529

Billings, MT 59103-2529

Email: jlee@crowleyfleck.com

BEFORE THE BOARD OF OIL AND GAS CONSERVATION OF THE STATE OF MONTANA

IN THE MATTER OF THE APPLICATION OF KRAKEN OIL & GAS LLC FOR AN ORDER CREATING A TEMPORARY SPACING UNIT ("TSU") COMPRISED OF ALL OF SECTION 4, TOWNSHIP 25 NORTH, RANGE 57 EAST, M.P.M., AND ALL OF SECTIONS 28 AND 33, TOWNSHIP 26 NORTH, RANGE 57 EAST, M.P.M., RICHLAND COUNTY, MONTANA, AND AUTHORIZING THE DRILLING OF A HORIZONTAL BAKKEN/THREE FORKS FORMATION WELL THEREON AT ANY LOCATION NOT CLOSER THAN 200' (HEEL/TOE SETBACK)/500' (LATERAL SETBACK) TO THE BOUNDARIES OF SAID TSU, VACATING MBOGC ORDER NOS. 414-2011 AND 303-2012, AND SUCH OTHER AND FURTHER RELIEF AS THE MBOGC MAY DEEM APPROPRIATE

MBOGC DOCKET NO. 151-2024

APPLICATION

KRAKEN OIL & GAS LLC, 945 Bunker Hill Road, Suite 1200, Houston, Texas 77024:

[A] Presents the following application:

1. Applicant is an interest owner within all or portions of Section 4, Township 25 North, Range 57 East, M.P.M., and Sections 28 and 33, Township 26 North, Range 57 East, M.P.M., Richland County, Montana. Said Section 4 is presently subject to MBOGC Order No. 414-2011. Said Sections 28 and 33 are presently subject to MBOGC Order No. 303-2012.

2. To more efficiently and economically recover Bakken/Three Forks formation reserves underlying the captioned lands, Applicant proposes to drill a horizontal Bakken/Three Forks formation well at a location within, but not closer than 200' (heel/toe setback)/500' (lateral setback) to the exterior boundaries of, a TSU comprised of All of Section 4, Township 25 North, Range 57 East, M.P.M., and Sections 28 and 33, Township 26 North, Range 57 East, M.P.M. In order to grant the requested relief, it will be necessary to vacate MBOGC Order Nos. 414-2011 and 303-2012.

3. Applicant will, within 90 days of successful completion of the proposed horizontal operation, file an application for Board consideration of permanent spacing and other matters relating to production from said well.

4. Applicant notes that there do not appear to be any federal minerals affected by this application.

[B] Requests:

1. This matter be set for hearing, with notice given as required by law and the MOU;

2. After hearing the matter, the Board enter its order (i) creating a TSU comprised of Section 4, Township 25 North, Range 57 East, M.P.M., and Sections 28 and 33, Township 26 North, Range 57 East, M.P.M., Richland County, Montana, and authorizing the drilling of a horizontal Bakken/Three Forks formation well at any location within such TSU but not closer than 200' (heel/toe setback)/500' (lateral setback) to the exterior boundaries thereof, providing that operations for the drilling of such well must be commenced within one year from the date of such order; and (ii) vacating MBOGC Order Nos. 414-2011 and 303-2012.

DATED this 25th day of August, 2024.

KRAKEN OIL & GAS LLC



By _____

John R. Lee, Its Attorney
CROWLEY FLECK PLLP
P.O. Box 2529
Billings, MT 59103-2529
Email: jlee@crowleyfleck.com

BEFORE THE BOARD OF OIL AND GAS CONSERVATION OF THE STATE OF MONTANA

IN THE MATTER OF THE APPLICATION OF KRAKEN OIL & GAS LLC FOR AN ORDER AUTHORIZING THE DRILLING OF UP TO THREE ADDITIONAL HORIZONTAL BAKKEN/THREE FORKS FORMATION WELLS IN THE TEMPORARY SPACING UNIT ("TSU") COMPRISED OF ALL OF SECTION 4, TOWNSHIP 25 NORTH, RANGE 57 EAST, M.P.M., AND ALL OF SECTIONS 28 AND 33, TOWNSHIP 26 NORTH, RANGE 57 EAST, M.P.M., RICHLAND COUNTY, MONTANA, AT ANY LOCATIONS NOT CLOSER THAN 200' (HEEL/TOE SETBACK)/500' (LATERAL SETBACK) TO THE BOUNDARIES THEREOF, AND SUCH OTHER AND FURTHER RELIEF AS THE MBOGC MAY DEEM APPROPRIATE

MBOGC DOCKET NO. 152-2024

APPLICATION

KRAKEN OIL & GAS LLC, 945 Bunker Hill Road, Suite 1200, Houston, Texas 77024:

[A] Presents the following application:

1. Applicant is an interest owner and operator within all or portions of Section 4, Township 25 North, Range 57 East, M.P.M., and Sections 28 and 33, Township 26 North, Range 57 East, M.P.M., Richland County, Montana. It is anticipated that said lands will comprise a temporary spacing unit ("TSU") for purposes of Bakken/Three Forks formation production pursuant to Montana Board of Oil and Gas Conservation Order No. ___-2024.

2. Applicant requests authority to drill up to three additional horizontal Bakken/Three Forks formation wells within said TSU, at any locations not closer than 200' (heel/toe setback)/500' (lateral setback) to the exterior boundaries thereof, if in its judgment as operator of the TSU such operations appear reasonable and prudent.

3. Applicant notes that there do not appear to be any federal minerals affected by this application.

[B] Requests:

1. This matter be set for hearing, with notice given as required by law and the MOU;

2. After hearing the matter, the Board enter its order authorizing the Applicant to drill up to three additional horizontal Bakken/Three Forks formation wells at any locations within, but not closer than 200' (heel/toe setback)/500' (lateral setback) to the exterior boundaries of, the TSU comprised of Section 4, Township 25 North, Range 57 East, M.P.M., and Sections 28 and 33, Township 26 North, Range 57 East, M.P.M., Richland County, Montana.

DATED this 25th day of August, 2024.

KRAKEN OIL & GAS LLC

By _____

John R. Lee, Its Attorney

CROWLEY FLECK PLLP

P.O. Box 2529

Billings, MT 59103-2529

Email: jlee@crowleyfleck.com

BEFORE THE BOARD OF OIL AND GAS CONSERVATION OF THE STATE OF MONTANA

IN THE MATTER OF THE APPLICATION OF KRAKEN OIL & GAS LLC FOR AN ORDER CREATING AN OVERLAPPING TEMPORARY SPACING UNIT ("OTSU") COMPRISED OF ALL OF SECTIONS 5, 8 AND 17, TOWNSHIP 26 NORTH, RANGE 57 EAST, M.P.M., RICHLAND COUNTY, MONTANA, AND AUTHORIZING THE DRILLING OF A HORIZONTAL BAKKEN/THREE FORKS FORMATION WELL THEREON AT ANY LOCATION NOT CLOSER THAN 200' (HEEL/TOE SETBACK)/500' (LATERAL SETBACK) TO THE BOUNDARIES OF SAID OTSU, VACATING MBOGC ORDER NO. 47-2012, CLARIFYING MBOGC ORDER NO. 143-2013, AND SUCH OTHER AND FURTHER RELIEF AS THE MBOGC MAY DEEM APPROPRIATE

MBOGC DOCKET NO. 153-2024

APPLICATION

KRAKEN OIL & GAS LLC, 945 Bunker Hill Road, Suite 1200, Houston, Texas 77024:

[A] Presents the following application:

1. Applicant is an interest owner within all or portions of Sections 5, 8, 17 and 20, Township 26 North, Range 57 East, M.P.M., Richland County, Montana. Said Sections 5 and 8 are presently subject to MBOGC Order No. 47-2012, while said Sections 17 and 20 are presently to MBOGC Order Nos. 142-2013 and 143-2013. Kraken Oil & Gas LLC operates the Breaks 20-17 #1-H well in the PSU comprised of All of Sections 17 and 20, Township 26 North, Range 57 East, M.P.M.

2. To more efficiently and economically recover Bakken/Three Forks formation reserves underlying the captioned lands, Applicant proposes to drill a horizontal Bakken/Three Forks formation well at a location within, but not closer than 200' (heel/toe setback)/500' (lateral setback) to the exterior boundaries of, an OTSU comprised of All of Sections 5, 8 and 17, Township 26 North, Range 57 East, M.P.M. To preserve the correlative rights of all interest owners in said Sections 17 and 20, MBOGC Order No. 143-2013 should be amended to clarify that said order is limited to oil and associated natural gas produced from the Bakken/Three Forks formation from the Breaks 20-17 #1-H well.

3. Applicant will, within 90 days of successful completion of the proposed horizontal operation, file an application for Board consideration of permanent spacing and other matters relating to production from said well.

4. Applicant notes that federal minerals are located within certain tracts affected by this application, namely the E/2E/2, SW/4NE/4 and W/2SE/4 of Section 5, the N/2, N/2S/2 and SW/4SW/4 of Section 8, and the SW/4NW/4 of Section 17, Township 26 North, Range 57 East, M.P.M.

[B] Requests:


1. This matter be set for hearing, with notice given as required by law and the MOU;

2. After hearing the matter, the Board enter its order (i) creating an OTSU comprised of All of Sections 5, 8 and 17, Township 26 North, Range 57 East, M.P.M., Richland County, Montana, and authorizing the drilling of a horizontal Bakken/Three Forks formation well at any location within such OTSU but not closer than 200' (heel/toe setback)/500' (lateral setback) to the exterior boundaries thereof, providing that operations for the drilling of such well must be commenced within one year from the date of such order and further providing that the OTSU shall be limited to production from the proposed horizontal well; (ii) vacating MBOGC Order No. 47-2012;

and (iii) amending MBOGC Order No. 143-2013 to clarify that said order is limited to oil and associated natural gas produced from the Bakken/Three Forks formation from the Breaks 20-17 #1-H well.

DATED this 25th day of August, 2024.

KRAKEN OIL & GAS LLC



By _____

John R. Lee, Its Attorney

CROWLEY FLECK PLLP

P.O. Box 2529

Billings, MT 59103-2529

Email: jlee@crowleyfleck.com

BEFORE THE BOARD OF OIL AND GAS CONSERVATION OF THE STATE OF MONTANA

IN THE MATTER OF THE APPLICATION OF KRAKEN OIL & GAS LLC FOR AN ORDER AUTHORIZING THE DRILLING OF UP TO TWO ADDITIONAL HORIZONTAL BAKKEN/THREE FORKS FORMATION WELLS IN THE OVERLAPPING TEMPORARY SPACING UNIT ("OTSU") COMPRISED OF ALL OF SECTIONS 5, 8 AND 17, TOWNSHIP 26 NORTH, RANGE 57 EAST, M.P.M., RICHLAND COUNTY, MONTANA, AT ANY LOCATIONS NOT CLOSER THAN 200' (HEEL/TOE SETBACK)/500' (LATERAL SETBACK) TO THE BOUNDARIES THEREOF, AND SUCH OTHER AND FURTHER RELIEF AS THE MBOGC MAY DEEM APPROPRIATE

MBOGC DOCKET NO. 154-2024

APPLICATION

KRAKEN OIL & GAS LLC, 945 Bunker Hill Road, Suite 1200, Houston, Texas 77024:

[A] Presents the following application:

1. Applicant is an interest owner and operator within all or portions of Sections 5, 8 and 17, Township 26 North, Range 57 East, M.P.M., Richland County, Montana. It is anticipated that said lands will comprise an overlapping temporary spacing unit ("OTSU") for purposes of Bakken/Three Forks formation production pursuant to Montana Board of Oil and Gas Conservation Order No. __-2024.

2. Applicant requests authority to drill up to two additional horizontal Bakken/Three Forks formation wells within said OTSU, at any locations not closer than 200' (heel/toe setback)/500' (lateral setback) to the exterior boundaries thereof, if in its judgment as operator of the OTSU such operations appear reasonable and prudent.

3. Applicant notes that federal minerals are located within certain tracts affected by this application, namely the E/2E/2, SW/4NE/4 and W/2SE/4 of Section 5, the N/2, N/2S/2 and SW/4SW/4 of Section 8, and the SW/4NW/4 of Section 17, Township 26 North, Range 57 East, M.P.M.

[B] Requests:

1. This matter be set for hearing, with notice given as required by law and the MOU;

2. After hearing the matter, the Board enter its order authorizing the Applicant to drill up to two additional horizontal Bakken/Three Forks formation wells at any locations within, but not closer than 200' (heel/toe setback)/500' (lateral setback) to the exterior boundaries of, the OTSU comprised of Sections 5, 8 and 17, Township 26 North, Range 57 East, M.P.M., Richland County, Montana, and providing that the OTSU shall be limited to production from the proposed horizontal wells.

DATED this 25th day of August, 2024.

KRAKEN OIL & GAS LLC

By _____

John R. Lee, Its Attorney

CROWLEY FLECK PLLP

P.O. Box 2529

Billings, MT 59103-2529

Email: jlee@crowleyfleck.com



Kraken Operating LLC

945 Bunker Hill Rd – Ste. 1200, Houston, TX 77024

July 31, 2024

RECEIVED

AUG 05 2024

Montana Board of Oil and Gas Conservation
2535 St. Johns Avenue,
Billings, MT 59102
ATTN: Ben Jones

**MONTANA BOARD OF OIL &
GAS CONSERVATION • BILLINGS**

Kraken Operating LLC would like to formally request a determination of the decline rate for the well listed below. The well is a recompleted (re-fraced) horizontal Bakken producer and requires MBOGC evaluation so the appropriate severance tax reductions can be made available through the Montana Department of Revenue. Kraken will continue to work with MBOGC to develop adjusted production decline rates for the well. Decline rate information for the well listed below will also be submitted to the state.

Well Name	API No.	Recompletion Date (Re-frac)
Meldahl 14-29H	25-083-22608	June 2024

Kraken respectfully requests that this matter be placed on the October 2024 hearing docket.

Please contact me with any questions or concerns regarding this request or the attached.

Respectfully,

Ray Noah
Regulatory Manager
Kraken Operating LLC
9805 Katy Freeway, Suite 300, Houston, TX 77024
rnoah@krakenoil.com
Cell: (830) 446-9055
Office: (346) 739-8325
Fax: (713) 360-7712
www.krakenoil.com

15 5 - 2 0 2 4

RECEIVED

AUG 08 2024

BOARD OF OIL AND GAS CONSERVATION
OF THE STATE OF MONTANA

MONTANA BOARD OF OIL &
GAS CONSERVATION - BILLINGS

IN THE MATTER OF THE APPLICATION
OF CONTINENTAL RESOURCES INC.
FOR AUTHORIZATION TO DRILL ONE
ADDITIONAL HORIZONTAL
BAKKEN/THREE FORKS FORMATION
WELL IN THE SPACING UNIT
COMPRISED OF SECTIONS 13, 24 AND
25, TOWNSHIP 28 NORTH, RANGE 57
EAST, ROOSEVELT COUNTY,
MONTANA, AT ANY LOCATION NOT
CLOSER THAN 500 FEET TO THE SIDE
BOUNDARIES AND 200 FEET TO THE
TOE/HEEL BOUNDARIES OF SAID
SPACING UNIT

MBOGC Docket No.	156-2024
APPLICATION	1-2025 FED

CONTINENTAL RESOURCES, INC., 20 N. Broadway, Oklahoma City, OK 73102:

[A] **Presents the following application:**

1. Applicant is an interest owner and operator within the above-described lands:
2. The above-described lands are presently subject to Order No. 18-2024 designating a temporary spacing unit ("TSU") comprised of said lands and authorize the drilling of a well in the TSU.
3. To more efficiently and economically recover Bakken/Three Forks formation reserves underlying the captioned lands, Applicant proposes to drill one additional horizontal Bakken/Three Forks formation well within, but not closer than 500 feet to the side boundaries and 200 feet to the toe/heel boundaries of the spacing unit.
4. The proposed temporary spacing unit contains the following Federal lands:

Township 28 North, Range 57 East
Section 13: SWSE

The proposed temporary spacing unit contains the following Indian Trust lands:

Township 28 North, Range 57 East
Section 13: NW

[B] **Requests:**

1. This matter be set for hearing and placed on the Docket, with notice given as required by law.

2. After hearing the matter, the Board enter its order authorizing applicant to drill one additional horizontal Bakken/Three Forks formation well within, but not closer than 500 feet to the side boundaries and 200 feet to the toe/heel boundaries of the spacing unit.

Dated August 5, 2024.

CONTINENTAL RESOURCES INC.

By Scotti Gray
Scotti Gray
Attorney for Applicant

RECEIVED

AUG 08 2024

BOARD OF OIL AND GAS CONSERVATION
OF THE STATE OF MONTANA

MONTANA BOARD OF OIL &
GAS CONSERVATION • BILLINGS

IN THE MATTER OF THE APPLICATION
OF CONTINENTAL RESOURCES INC.
FOR AUTHORIZATION TO DRILL ONE
ADDITIONAL HORIZONTAL
BAKKEN/THREE FORKS FORMATION
WELL IN THE SPACING UNIT
COMPRISED OF SECTIONS 14, 23 AND
26, TOWNSHIP 28 NORTH, RANGE 57
EAST, ROOSEVELT COUNTY,
MONTANA, AT ANY LOCATION NOT
CLOSER THAN 500 FEET TO THE SIDE
BOUNDARIES AND 200 FEET TO THE
TOE/HEEL BOUNDARIES OF SAID
SPACING UNIT

MBOGC Docket No. 157-2024

APPLICATION 2-2025 FED

CONTINENTAL RESOURCES, INC., 20 N. Broadway, Oklahoma City, OK 73102:

[A] **Presents the following application:**

1. Applicant is an interest owner and operator within the above-described lands:
2. The above-described lands are presently subject to Order No. 17-2024 designating a temporary spacing unit ("TSU") comprised of said lands and authorize the drilling of a well in the TSU.
3. To more efficiently and economically recover Bakken/Three Forks formation reserves underlying the captioned lands, Applicant proposes to drill one additional horizontal Bakken/Three Forks formation well within, but not closer than 500 feet to the side boundaries and 200 feet to the toe/heel boundaries of the spacing unit.
4. The proposed temporary spacing unit contains the following Federal lands:

Township 28 North, Range 57 East
Section 23: Lots 2, 3

The proposed temporary spacing unit contains the following Indian Trust lands:

Township 28 North, Range 57 East
Section 14: W2E2
Section 14: Lots 7, 8
Section 14: Lots 3, 4
Section 23: Lots 5, 6
Section 23: Lot 1, NWNE

[B] **Requests:**

1. This matter be set for hearing and placed on the Docket, with notice given as required by law.

2. After hearing the matter, the Board enter its order authorizing applicant to drill one additional horizontal Bakken/Three Forks formation well within, but not closer than 500 feet to the side boundaries and 200 feet to the toe/heel boundaries of the spacing unit.

Dated August 5, 2024.

CONTINENTAL RESOURCES INC.

By Scotti Gray
Scotti Gray
Attorney for Applicant

**BEFORE THE BOARD OF OIL AND GAS CONSERVATION
OF THE STATE OF MONTANA**

IN THE MATTER OF THE APPLICATION OF MORNINGSTAR OPERATING, LLC FOR AN ORDER CREATING A PERMANENT SPACING UNIT ("PSU") COMPRISED OF ALL OF SECTIONS 16, 17, 20 AND 21, TOWNSHIP 25 NORTH, RANGE 53 EAST, M.P.M., RICHLAND COUNTY, MONTANA, FOR THE PRODUCTION OF OIL AND ASSOCIATED NATURAL GAS FROM THE BAKKEN/THREE FORKS FORMATION FROM APPLICANT'S ED & PAUL 17-20 XE 1H WELL, AND ANY OTHER RELIEF THAT THE MBOGC MAY DEEM APPROPRIATE.

MBOGC DOCKET NO. 158-2024
APPLICATION

MORNINGSTAR OPERATING, LLC, 400 W 7TH ST., FORT WORTH, TX 76102:

[A] Presents the following application:

1. Applicant is an interest owner and operator within the above-described tract, and its Ed & Paul 17-20 XE 1H well has been successfully completed as a commercial producer of oil and associated natural gas from the Bakken/Three Forks formation thereunder.
2. To efficiently and economically develop the reservoir, and to protect correlative rights of all owners in the captioned lands, All of Sections 16, 17, 20 and 21, Township 25 North, Range 53 East, Richland County, Montana should be designated a PSU for the production of oil and associated natural gas from the Bakken/Three Forks formation from Applicant's Ed & Paul 17-20 XE 1H well.

[B] Requests:

1. This matter be set for hearing, with notice given as required by law and the MOU;
2. After hearing the matter, the Board enter its order designating All of Sections 16, 17, 20 and 21, Township 25 North, Range 53 East, M.P.M., Richland County, Montana, a PSU for the production of oil and associated natural gas from the Bakken/Three Forks formation from Applicant's Ed & Paul 17-20 XE 1H well.

Dated this 3rd day of September, 2024.

MORNINGSTAR OPERATING, LLC

By _____



Uriah J. Price, Its Attorney
Crowley Fleck, PLLP
P. O. Box 10969
Bozeman, MT 59719
uprice@crowleyfleck.com

**BEFORE THE BOARD OF OIL AND GAS CONSERVATION
OF THE STATE OF MONTANA**

IN THE MATTER OF THE APPLICATION OF MORNINGSTAR OPERATING, LLC FOR AN ORDER POOLING ALL INTERESTS IN THE PERMANENT SPACING UNIT ("PSU") COMPRISED OF ALL OF SECTIONS 16, 17, 20 AND 21, TOWNSHIP 25 NORTH, RANGE 53 EAST, M.P.M., RICHLAND COUNTY, MONTANA, FOR THE PRODUCTION OF OIL AND ASSOCIATED NATURAL GAS FROM THE BAKKEN/THREE FORKS FORMATION FROM APPLICANT'S ED & PAUL 17-20 XE 1H WELL, AND ANY OTHER RELIEF THAT THE MBOGC MAY DEEM APPROPRIATE.

MBOGC DOCKET NO. 159-2024
APPLICATION

MORNINGSTAR OPERATING, LLC, 400 W 7TH ST., FORT WORTH, TX 76102:

[A] Presents the following application:


1. Applicant is an interest owner and operator within the above-described tract, and its Ed & Paul 17-20 XE 1H well has been successfully completed as a commercial producer of oil and associated natural gas from the Bakken/Three Forks formation thereunder.
2. It is anticipated that the captioned lands will comprise a PSU for purposes of Bakken/Three Forks formation production, as to the Ed & Paul 17-20 XE 1H well, pursuant to Montana Board of Oil and Gas Conservation Order No. ___-2024.
3. As of the date of this application, Applicant has been unable to establish voluntary pooling of all interests within the PSU with respect to the Ed & Paul 17-20 XE 1H well, and it is anticipated that such pooling cannot be consummated prior to the hearing on this application.
4. In the absence of voluntarily pooling all interests within the proposed PSU, the pooling of all interests in the spacing unit for the development and operation thereof should be effectuated by an order of the Board for that purpose.

[B] Requests:

1. This matter be set for hearing, with notice given as required by law and the MOU;
2. After hearing the matter, the Board enter its order pooling all interests in the PSU comprised of All of Sections 16, 17, 20 and 21, Township 25 North, Range 53 East, M.P.M., Richland County, Montana, for the production of oil and associated natural gas from the Bakken/Three Forks formation with respect to the Ed & Paul 17-20 XE 1H well, and any other relief that the Board may deem appropriate.

Dated this 3rd day of September, 2024.

MORNINGSTAR OPERATING, LLC

By  _____
Uriah J. Price, Its Attorney
Crowley Fleck, PLLP
P. O. Box 10969
Bozeman, MT 59719
uprice@crowleyfleck.com

**BEFORE THE BOARD OF OIL AND GAS CONSERVATION
OF THE STATE OF MONTANA**

IN THE MATTER OF THE APPLICATION OF MORNINGSTAR OPERATING, LLC FOR AN ORDER CREATING A PERMANENT SPACING UNIT ("PSU") COMPRISED OF ALL OF SECTIONS 12 AND 13, TOWNSHIP 25 NORTH, RANGE 53 EAST, M.P.M., & ALL OF SECTIONS 7 AND 18, TOWNSHIP 25 NORTH, RANGE 54 EAST, M.P.M., RICHLAND COUNTY, MONTANA, FOR THE PRODUCTION OF OIL AND ASSOCIATED NATURAL GAS FROM THE BAKKEN/THREE FORKS FORMATION FROM APPLICANT'S FLIK 12-13 XE 1H WELL, AND ANY OTHER RELIEF THAT THE MBOGC MAY DEEM APPROPRIATE.

MBOGC DOCKET NO. 160-2024

APPLICATION

MORNINGSTAR OPERATING, LLC, 400 W 7TH ST., FORT WORTH, TX 76102:

[A] Presents the following application:


1. Applicant is an interest owner and operator within the above-described tract, and its Flik 12-13 XE 1H well has been successfully completed as a commercial producer of oil and associated natural gas from the Bakken/Three Forks formation thereunder.
2. To efficiently and economically develop the reservoir, and to protect correlative rights of all owners in the captioned lands, ALL of Sections 12 and 13, Township 25 North, Range 53 East, and Sections 7 and 18, Township 25 North, Range 54 East, M.P.M., Richland County, Montana should be designated a PSU for the production of oil and associated natural gas from the Bakken/Three Forks formation from Applicant's Flik 12-13 XE 1H well.
3. The S $\frac{1}{2}$ of Section 13, Township 25 North, Range 53 East, M.P.M. includes federal minerals and, accordingly, the MOU between the United States BLM and the MBOGC is applicable.

[B] Requests:

1. This matter be set for hearing, with notice given as required by law and the MOU;
2. After hearing the matter, the Board enter its order designating All of Sections 12 and 13, Township 25 North, Range 53 East, and Sections 7 and 18, Township 25 North, Range 54 East, M.P.M., Richland County, Montana, a PSU for the production of oil and associated natural gas from the Bakken/Three Forks formation from Applicant's Flik 12-13 XE 1H well.

Dated this 3rd day of September, 2024.

MORNINGSTAR OPERATING, LLC

By 
Urian J. Price, Its Attorney
Crowley Fleck, PLLP
P. O. Box 10969
Bozeman, MT 59719
uprice@crowleyfleck.com

**BEFORE THE BOARD OF OIL AND GAS CONSERVATION
OF THE STATE OF MONTANA**

IN THE MATTER OF THE APPLICATION OF MORNINGSTAR OPERATING, LLC FOR AN ORDER POOLING ALL INTERESTS IN THE PERMANENT SPACING UNIT ("PSU") COMPRISED OF ALL OF SECTIONS 12 AND 13, TOWNSHIP 25 NORTH, RANGE 53 EAST, M.P.M., & ALL OF SECTIONS 7 AND 18, TOWNSHIP 25 NORTH, RANGE 54 EAST, M.P.M., RICHLAND COUNTY, MONTANA, FOR THE PRODUCTION OF OIL AND ASSOCIATED NATURAL GAS FROM THE BAKKEN/THREE FORKS FORMATION FROM APPLICANT'S FLIK 12-13 XE 1H WELL, REQUEST FOR NON-CONSENT PENALTIES AND ANY OTHER RELIEF THAT THE MBOGC MAY DEEM APPROPRIATE.

MBOGC DOCKET NO. 161-2024

APPLICATION

MORNINGSTAR OPERATING, LLC, 400 W 7TH ST., FORT WORTH, TX 76102:

[A] Presents the following application:

1. Applicant is an interest owner and operator within the above-described tract, and its Flik 12-13 XE 1H well has been successfully completed as a commercial producer of oil and associated natural gas from the Bakken/Three Forks formation thereunder.

2. It is anticipated that the captioned lands will comprise a PSU for purposes of Bakken/Three Forks formation production, as to Applicant's Flik 12-13 XE 1H well, pursuant to Montana Board of Oil and Gas Conservation Order No. ___-2024.

3. As of the date of this application, Applicant has been unable to establish voluntary pooling of all interests within the PSU with respect to the Flik 12-13 XE 1H well, and it is anticipated that such pooling cannot be consummated prior to the hearing on this application.

4. In the absence of voluntarily pooling all interests within the proposed PSU, the pooling of all interests in the spacing unit for the development and operation thereof should be effectuated by an order of the Board for that purpose.


[B] Requests:

1. This matter be set for hearing, with notice given as required by law and the MOU;

2. After hearing the matter, the Board enter its order pooling all interests in the PSU comprised of All of Sections 12 and 13, Township 25 North, Range 53 East, and Sections 7 and 18, Township 25 North, Range 54 East, M.P.M., Richland County, Montana, for the production of oil and associated natural gas from the Bakken/Three Forks formation with respect to the Flik 12-13 XE 1H well, and authorizing recovery of non-consent penalties in accordance with Section 82-11-202(2), M.C.A., with respect to the Flik 12-13 XE 1H well.

Dated this 3rd day of September, 2024.

MORNINGSTAR OPERATING, LLC

By  _____
Uriah J. Price, Its Attorney
Crowley Fleck, PLLP
P. O. Box 10969
Bozeman, MT 59719
uprice@crowleyfleck.com